

Commission Meeting Agenda



Mayor

Samuel D. Cobb

City Commission

R. Finn Smith – District 1
Christopher R. Mills – District 2
Larron B. Fields – District 3
Joseph D. Calderón – District 4
Dwayne Penick – District 5
Don R. Gerth – District 6

City Manager

Manny Gomez

September 5, 2023



Hobbs City Commission

Regular Meeting

City Hall, City Commission Chamber

200 E. Broadway, 1st Floor Annex, Hobbs, New Mexico

Tuesday, September 5, 2023 - 6:00 p.m.

Sam D. Cobb, Mayor

R. Finn Smith
Commissioner – District 1

Christopher R. Mills
Commissioner – District 2

Larron B. Fields
Commissioner – District 3

Joseph D. Calderón
Commissioner – District 4

Dwayne Penick
Commissioner – District 5

Don R. Gerth
Commissioner – District 6

A G E N D A

City Commission Meetings are
Broadcast Live on KHBX FM 99.3 Radio and
Available via Livestream at www.hobbsnm.org

CALL TO ORDER AND ROLL CALL

INVOCATION AND PLEDGE OF ALLEGIANCE

APPROVAL OF MINUTES

1. Minutes of the August 21, 2023, Regular Commission Meeting (*Jan Fletcher, City Clerk*)

PROCLAMATIONS AND AWARDS OF MERIT

None

PUBLIC COMMENTS (*Citizens who wish to speak must sign the Public Comment Registration Form located in the Commission Chamber prior to the beginning of the meeting.*)

CONSENT AGENDA *(The consent agenda is approved by a single motion. Any member of the Commission may request an item to be transferred to the regular agenda from the consent agenda without discussion or vote.)*

2. Resolution No. 7392 – Authorizing a Memorandum of Understanding with the Lea County Sheriff’s Office to Share in Grant Funding from the 2023 Edward Byrne Memorial Justice Assistance Grant Program *(August Fons, Police Chief)*
3. Resolution No. 7393 – Approving a Professional Services Agreement Between the City of Hobbs and the Hobbs Municipal Schools in the Amount of \$75,000.00 Regarding Middle School Athletic Programs for FY 23-24 *(Doug McDaniel, Recreation Director)*

DISCUSSION

None

ACTION ITEMS *(Ordinances, Resolutions, Public Hearings)*

4. Resolution No. 7394 – Authorizing a Grant Agreement with the State of New Mexico Environment Department for Capital Appropriation Project SAP-23-H2431-GF in the Amount of \$2,000,000.00 for Sewer Line Replacement and Roadway Restoration Along Central Drive, Joe Harvey Blvd. and North Grimes Street *(Todd Randall, City Engineer; and Tim Woomeer, Utilities Director)*
5. Resolution No. 7395 – Adopting the City of Hobbs’ Americans with Disabilities (ADA) Transition Plan Update *(Todd Randall, City Engineer)*
6. Resolution No. 7396 – Authorizing the Submission of a Grant Application to Provide Funding for Public Transportation for FY 24-25 Under Section 5311 of the Federal Transit Act *(Jan Fletcher, City Clerk)*
7. **FINAL ADOPTION:** Ordinance No. 1155 – Consenting to the Kassis N. Grimes Annexation Being a Portion of Section 16, Township 18 South, Range 38 East, As Requested by the Owner of the Property *(Kevin Robinson, Development Director)*
8. Resolution No. 7397 – Approving an Infrastructure Extension Development Agreement with Property Management Plus, LLC, Concerning the Projection of Roth Road, North from the Intersection of Navajo *(Kevin Robinson, Development Director)*

9. Resolution No. 7398 – Approving an Oversize Infrastructure Development Agreement with Property Management Plus, LLC, Concerning the Projection of Del Norte Parkway, a Major Collector Thoroughfare, West of North Grimes
(Kevin Robinson, Development Director)

COMMENTS BY CITY COMMISSIONERS, CITY MANAGER

10. Next Meeting Date:

- City Commission Regular Meeting:
 - **Monday, September 18, 2023, at 6:00 p.m.**

ADJOURNMENT

If you are an individual with a disability who needs a reader, amplifier, qualified sign language interpreter, or any other form of auxiliary aid or service to attend or participate in the above meeting, please contact the City Clerk's Office at (575) 397-9200 at least 72 hours prior to the meeting or as soon as possible. Public documents, including the agenda and minutes, can be provided in various accessible formats. Please contact the City Clerk's Office if a summary or other type of accessible format is needed.



CITY OF HOBBS
COMMISSION STAFF SUMMARY FORM

MEETING DATE: September 5, 2023

SUBJECT: City Commission Meeting Minutes

DEPT. OF ORIGIN: City Clerk's Office
DATE SUBMITTED: August 30, 2023
SUBMITTED BY: Jan Fletcher, City Clerk

Summary:

The following minutes are submitted for approval:

- Regular City Commission meeting held on August 21, 2023

Fiscal Impact:

Reviewed By: _____
Finance Department

N/A

Attachments:

Minutes as referenced under "Summary".

Legal Review:

Approved As To Form: _____
City Attorney

Recommendation:

Motion to approve the minutes as presented.

Approved For Submittal By:



Department Director

City Manager

**CITY CLERK'S USE ONLY
COMMISSION ACTION TAKEN**

Resolution No. _____
Ordinance No. _____
Approved _____
Other _____

Continued To: _____
Referred To: _____
Denied _____
File No. _____

Minutes of the regular meeting of the Hobbs City Commission held on Monday, August 21, 2023, in the City Commission Chamber, 200 East Broadway, 1st Floor Annex, Hobbs, New Mexico. This meeting was also available to the public via Livestream on the City's website at www.hobbsnm.org.

Call to Order and Roll Call

Mayor Sam D. Cobb called the meeting to order at 6:00 p.m. and welcomed everyone to the meeting. The City Clerk called the roll and the following answered present:

Mayor Sam D. Cobb
Commissioner R. Finn Smith
Commissioner Christopher Mills
Commissioner Larron B. Fields
Commissioner Joseph D. Calderón
Commissioner Don Gerth

Absent: Commissioner Dwayne Penick

Also present: Manny Gomez, City Manager
Amber Leija, Assistant City Attorney
Mark Doport, Deputy Fire Chief
Tony Alarcon, Fire Inspector
August Fons, Police Chief
Shane Blevins, Deputy Police Chief
Chad Wright, Police Captain
Marina Barrientes, Police Captain
Toby Spears, Finance Director
Shelia Baker, General Services Director
Bryan Wagner, Parks and Open Spaces Director
Doug McDaniel, Recreation Director
Matt Hughes, Rockwind Golf Course Superintendent
Kevin Robinson, Development Director
Todd Randall, City Engineer
Tim Woomer, Utilities Director
Tracy South, Assistant Human Resources Director
Selena Estrada, Risk Management Director
Christa Belyeu, I.T. Director
Lou Maldonado, Parks Superintendent
Julie Nymeyer, Executive Assistant
Jan Fletcher, City Clerk
Mollie Maldonado, Deputy City Clerk
Rose Galavez, Assistant Deputy City Clerk
20 citizens

Invocation and Pledge of Allegiance

Commissioner Fields delivered the invocation and Commissioner Gerth led the Pledge of Allegiance.

Approval of Minutes

Commissioner Calderón moved the minutes of the regular meeting of August 7, 2023 be approved as written. Commissioner Gerth seconded the motion and the vote was recorded as follows: Smith yes, Mills yes, Fields yes, Calderón yes, Gerth yes, Cobb yes. The motion carried.

Proclamations and Awards of Merit

Mr. Manny Gomez, City Manager, recognized the following employees for their Milestone Service Awards for the Month of August, 2023:

- 5 years – Angelica Castillo, Utilities Department
- 5 years – Braxton Murphy, Hobbs Fire Department
- 5 years – Melissa Ramos, Building Inspections Department
- 15 years – Ana Padilla, General Services Department
- 35 years – Terry Bowen, General Services Department

Mr. Gomez reviewed highlights about the work of each employee. He expressed gratitude to each employee for their hard work and also thanked the employees' families for their contributions to the organization.

Public Comments

None

Consent Agenda

None

Discussion

None

Action Items

Resolution No. 7388 – Authorizing a Contribution of \$25,000.00 to the Eddy-Lea Energy Alliance, Inc.

Mayor Sam Cobb explained the resolution which authorizes a contribution of \$25,000.00 to Eddy-Lea Energy Alliance, Inc. as the City of Hobbs' share of the development cost and member contribution for FY 2023-24.

There being no discussion, Commissioner Calderón moved that Resolution No. 7388 be adopted as presented. Commissioner Smith seconded the motion and the vote was

recorded as follows: Smith yes, Calderón yes, Fields yes, Mills yes, Gerth yes, Cobb yes. The motion carried. Copies of the resolution and supporting documentation are attached and made a part of these minutes.

Resolution No. 7389 – Approving a Development Agreement with Property Management Plus, LLC, Concerning the Development of Market Rate Single-Family Housing

Mr. Kevin Robinson, Development Director, explained the resolution and agreement with Property Management Plus, LLC, concerning the development of market rate single-family housing. He stated the developer is requesting infrastructure incentives of \$55,000.00. This will be the sixth agreement with the developer and the previous five agreements have produced 26 new single-family units. Mr. Robinson stated the area proposed for development is located on McKinley Street between Aspen and the Sorrento Apartments.

There being no discussion, Commissioner Mills moved that Resolution No. 7389 be adopted as presented. Commissioner Gerth seconded the motion and the vote was recorded as follows: Smith yes, Calderón yes, Fields yes, Mills yes, Gerth yes, Cobb yes. The motion carried. Copies of the resolution and supporting documentation are attached and made a part of these minutes.

Resolution No. 7390 – Authorizing the Donation of Used Police Equipment to the New Mexico Junior College/Southeastern New Mexico Law Enforcement Academy

Mr. August Fons, Police Chief, explained the resolution authorizing the donation of three used 2018 Dodge Chargers police units to the New Mexico Junior College/Southeastern New Mexico Law Enforcement Academy. He stated the units have proven to be exceptionally high maintenance and unsuitable for continuous daily police service. Chief Fons stated the cost to keep the vehicles in service will be extensive and more than the value of the units.

Following a brief discussion, Commissioner Smith moved that Resolution No. 7390 be adopted as presented. Commissioner Fields seconded the motion and the vote was recorded as follows: Smith yes, Calderón yes, Fields yes, Mills yes, Gerth yes, Cobb yes. The motion carried. Copies of the resolution and supporting documentation are attached and made a part of these minutes.

Resolution No. 7391- Authorizing the Donation of Used Radio Equipment to Lea County for Use by Lea County Emergency Services

Ms. Christa Belyeu, Information Technology Director, explained the resolution and requested authorization to donate 30 hand held radios and chargers to Lea County for

use by the Lea County Emergency Services Department. She stated the radios have reached the end of their useful life with the City.

There being no discussion, Commissioner Gerth moved that Resolution No. 7391 be adopted as presented. Commissioner Smith seconded the motion and the vote was recorded as follows: Smith yes, Calderón yes, Fields yes, Mills yes, Gerth yes, Cobb yes. The motion carried. Copies of the resolution and supporting documentation are attached and made a part of these minutes.

Consideration of Approval to Purchase Materials from Iteris, Inc., in the Amount of \$182,831.79 Utilizing a State Price Agreement for Pedestrian Hybrid Beacon (PHB) Signal Improvements at the Intersections of Bender/Brazos and Marland/Clinton

Mr. Todd Randall, City Engineer, explained the consideration of approval to purchase materials from Iteris, Inc., in the amount of \$182,831.79 for the Pedestrian Hybrid Beacon (PHB) Signal Project. He stated the PHBs are traffic control devices designed to assist pedestrians in safely crossing larger higher-speed roadways at uncontrolled intersections. Mr. Randall stated locations for the units will be at Bender/Brazos and Marland/Clinton.

In response to Mayor Cobb's question, Mr. Randall described the differences in the flashing yellow lights on the PHB and how they function.

Following a brief discussion, Commissioner Mills moved to approve the purchase of materials from Iteris, Inc., in the amount of \$182,831.79 for PHB Signal Improvements at the Intersections of Bender/Brazos and Marland/Clinton. Commissioner Fields seconded the motion and the vote was recorded as follows: Smith yes, Calderón yes, Fields yes, Mills yes, Gerth yes, Cobb yes. The motion carried. Copies of the supporting documentation are attached and made a part of these minutes.

Comments by City Commissioners, City Manager

Mr. Manny Gomez, City Manager, reminded the Commission of the Hobbs August Nites event which will be held on August 25-26, 2023.

Mr. Gomez stated Play the Rock Golf Tournament will be held at Rockwind Community Links on August 26-27, 2023, with over 60 teams signed up for the tournament.

Mr. Gomez reminded the community of the Youth Sports League at the CORE and the event will run from September 5 – October 12, 2023. He encouraged the community to take their children to the CORE for youth sports.

Mr. Gomez informed the community the next large item pickup is scheduled for Saturday September 16, 2023, for areas located between Broadway and Sanger.

Mr. Bryan Wagner, Parks and Open Spaces Director, and his department presented the City Commission with a thank you card for all they do for the City of Hobbs. Mr. Wagner also presented the Mayor and each of the Commissioners with a Commemorative Gold Coin from the Parks and Open Spaces Department.

Commissioner Smith stated he is looking forward to playing the golf tournament this weekend.

Commissioner Calderón reminded everyone that school is in session and drivers should drive slowly and be aware of children on the road.

Commissioner Fields stated it is not often that you hear “thank you” but in his position, he sees the work that is being done in the community by each department, from Parks and Open Spaces to the Hobbs Police Department. He thanked everyone for keeping the community safe and beautiful.

Commissioner Gerth stated he is looking forward to playing the golf tournament, and he thanked everyone for their attendance at tonight’s meeting.

Commissioner Mills commented on the number of calls he has received regarding the alleged new medical to Hobbs.

Mayor Cobb also thanked everyone for their attendance tonight and expressed appreciation to everyone for their service.

There being no further business or comments, Commissioner Calderón moved that the meeting adjourn. Commissioner Smith seconded the motion and the vote was recorded as follows: Smith yes, Calderón yes, Fields yes, Mills yes, Gerth yes, Cobb yes. The motion carried. The meeting adjourned at 6:28 p.m.

SAM D. COBB, Mayor

ATTEST:

JAN FLETCHER, City Clerk



CONSENT AGENDA



CITY OF HOBBS
COMMISSION STAFF SUMMARY FORM

MEETING DATE: September 5th, 2023

SUBJECT: Authorizing the Hobbs Police Dept. to enter into a Memorandum of Understanding with the Lea County Sheriff's Office to share in grant funding from the 2023 Edward Byrne Memorial Justice Assistance Grant Program.

DEPT. OF ORIGIN: Hobbs Police Department
DATE SUBMITTED: August 22nd, 2023
SUBMITTED BY: Chief August Fons

Summary: The Hobbs Police Department (HPD) and the Lea County Sherriff's Office (LCSO) request to enter into a Memorandum of Understanding to share grant funding available from the 2023 Edward Byrne Memorial Justice Assistance Grant (JAG) Program. The JAG grant total is \$24,296.00. The grant split is 60% / 40% sharing with the LCSO. The HPD will receive \$14,577.60 and the LCSO will receive \$9,718.40 in funding.

Fiscal Impact:

Reviewed By: _____
Finance Department

The City of Hobbs will be the fiscal agent for the full \$24,296 in grant funding. HPD will receive \$14,577.60 and LCSO will receive \$9,718.40.

Attachments:

1. Memorandum of Understanding
2. Edward Byrne Memorial Justice Grant Allocation Page.

Legal Review:

Approved As To Form: /s/ Valerie S. Chacon
City Attorney

Recommendation:

The City Commission approve the adoption of the Resolution to authorize HPD to enter into the MOU with the LCSO in regards to the distribution of JAG grant funding for 2023.

Approved For Submittal By:

Department Director

City Manager

CITY CLERK'S USE ONLY
COMMISSION ACTION TAKEN

Resolution No. _____
Ordinance No. _____
Approved _____
Other _____

Continued To: _____
Referred To: _____
Denied _____
File No. _____

CITY OF HOBBS

RESOLUTION NO. 7392

A RESOLUTION ALLOWING THE CITY OF HOBBS POLICE DEPARTMENT AND
THE LEA COUNTY SHERIFF'S DEPARTMENT TO ENTER INTO A MEMORANDUM
OF UNDERSTANDING REGARDING THE 2023 EDWARD BYRNE MEMORIAL
JUSTICE ASSISTANCE GRANT

WHEREAS, the 2023 Edward Byrne Memorial Justice Assistance Grant has awarded \$24,296.00 to the City of Hobbs Police Department and to the Lea County Sheriff's Department for FY 23; and

WHEREAS, the funding will be divided 60/40 with the Hobbs Police Department receiving \$14,577.60 and the Lea County Sheriff's Department receiving \$9,718.40; and

WHEREAS, the Lea County Sheriff's Department has agreed to allow the City of Hobbs Police Department to act as fiscal agent.

NOW, THEREFORE, BE IT RESOLVED BY THE GOVERNING BODY OF THE CITY OF HOBBS, NEW MEXICO, that the Mayor be and hereby is authorized and directed to execute the Memorandum of Understanding between the City of Hobbs and Lea County, New Mexico.

PASSED, ADOPTED AND APPROVED this 5th day of September, 2023.

SAM D. COBB, Mayor

ATTEST:

JAN FLETCHER, City Clerk

2023 New Mexico Local JAG Allocations

Listed below are all jurisdictions in the state that are eligible for FY 2023 JAG funding, as determined by the JAG formula. For additional details regarding the JAG formula and award calculation process, with examples, please refer to the JAG Technical report here: <https://bjs.ojp.gov/library/publications/justice-assistance-grant-jag-program-2021> and current JAG Frequently Asked Questions here: <https://bja.ojp.gov/program/jag/frequently-asked-questions>.

Finding your jurisdiction:

- (1) Disparate jurisdictions are listed in shaded groups below, in alphabetic order by county.
- (2) Direct allocations are listed alphabetically below the shaded, disparate groupings.
- (3) Counties that have an asterisk (*) under the "Direct Allocation" column did not submit the level of violent crime data to qualify for a direct award from BJA, but are in the disparate grouping indicated by the shaded area. The JAG legislation requires these counties to remain a partner with the local jurisdictions receiving funds and must be a signatory on the required Memorandum of Understanding (MOU). A sample MOU is provided online at: <https://www.bja.gov/Funding/JAGMOU.pdf>. Disparate jurisdictions do not need to abide by the listed individual allocations, which are provided for information only. Jurisdictions in a funding disparity are responsible for determining individual amounts within the Eligible Joint Allocation and for documenting individual allocations in the MOU.

State	Jurisdiction Name	Government Type	Direct Allocation	Joint Allocation
NM	BERNALILLO COUNTY	County	\$68,905	
NM	ALBUQUERQUE CITY	Municipal	\$676,406	\$745,311
NM	CHAVES COUNTY	County	*	
NM	ROSWELL CITY	Municipal	\$36,792	\$36,792
NM	CURRY COUNTY	County	*	
NM	CLOVIS CITY	Municipal	\$22,668	\$22,668
NM	DONA ANA COUNTY	County	\$21,331	
NM	LAS CRUCES CITY	Municipal	\$49,608	\$70,939
NM	EDDY COUNTY	County	*	
NM	CARLSBAD CITY	Municipal	\$14,734	\$14,734
NM	LEA COUNTY	County	*	
NM	HOBBS CITY	Municipal	\$24,296	\$24,296
NM	LUNA COUNTY	County	*	
NM	DEMING CITY	Municipal	\$10,433	\$10,433
NM	MCKINLEY COUNTY	County	\$12,090	
NM	GALLUP CITY	Municipal	\$35,891	\$47,981
NM	RIO ARRIBA COUNTY	County	*	
NM	ESPANOLA CITY	Municipal	\$24,121	\$24,121
NM	SANDOVAL COUNTY	County	\$10,927	
NM	RIO RANCHO CITY	Municipal	\$24,179	\$35,106
NM	SANTA FE COUNTY	County	*	
NM	SANTA FE CITY	Municipal	\$27,492	\$27,492
NM	BELEN CITY	Municipal	\$11,683	
NM	FARMINGTON CITY	Municipal	\$47,516	
NM	LOS LUNAS CITY	Municipal	\$11,480	
NM	OTERO COUNTY	County	\$13,717	
NM	SAN JUAN COUNTY	County	\$47,893	

-14,577.60
-9778.40

2023 New Mexico Local JAG Allocations

Listed below are all jurisdictions in the state that are eligible for FY 2023 JAG funding, as determined by the JAG formula. For additional details regarding the JAG formula and award calculation process, with examples, please refer to the JAG Technical report here: <https://bjs.ojp.gov/library/publications/justice-assistance-grant-jag-program-2021> and current JAG Frequently Asked Questions here: <https://bja.ojp.gov/program/jag/frequently-asked-questions>.

Finding your jurisdiction:

- (1) Disparate jurisdictions are listed in shaded groups below, in alphabetic order by county.
- (2) Direct allocations are listed alphabetically below the shaded, disparate groupings.
- (3) Counties that have an asterisk (*) under the "Direct Allocation" column did not submit the level of violent crime data to qualify for a direct award from BJA, but are in the disparate grouping indicated by the shaded area. The JAG legislation requires these counties to remain a partner with the local jurisdictions receiving funds and must be a signatory on the required Memorandum of Understanding (MOU). A sample MOU is provided online at: <https://www.bja.gov/Funding/JAGMOU.pdf>. Disparate jurisdictions do not need to abide by the listed individual allocations, which are provided for information only. Jurisdictions in a funding disparity are responsible for determining individual amounts within the Eligible Joint Allocation and for documenting individual allocations in the MOU.

State	Jurisdiction Name	Government Type	Direct Allocation	Joint Allocation
NM	VALENCIA COUNTY	County	\$22,290	
	Local total		\$1,214,452	

**MEMORANDUM OF UNDERSTANDING
BETWEEN THE CITY OF HOBBS AND
LEA COUNTY, NEW MEXICO**

This Memorandum of Understanding is made this 5TH day of September 2023, by and between the City of Hobbs and Lea County.

WHEREAS, the 2023 Edward Byrne Memorial Justice Assistance Grant Program has awarded \$24,296.00 to the City of Hobbs and Lea County, New Mexico
And;

WHEREAS, the funding will be distributed as follows:
The Grant Total \$24,296.00 will be divided 60/40 with the City of Hobbs Police Department receiving \$14,577.60 and the Lea County Sheriff's Office receiving \$9,718.40.

NOW, THEREFORE it is hereby agreed by the parties that the City of Hobbs will act as the fiscal agent.

AGREED:

CITY OF HOBBS, NEW MEXICO

LEA COUNTY, NEW MEXICO

By: _____
Sam Cobb, Mayor

By: _____
Dean Jackson
Commission Chairman

CITY OF HOBBS POLICE DEPT.

LEA COUNTY SHERIFF'S OFFICE

By: _____
August Fons, Chief of Police

By: _____
Corey Helton, Sheriff

APPROVED AS TO FORM:

By: _____
Valerie Chacon
City of Hobbs Attorney

By: _____
John Caldwell
Lea County Attorney



CITY OF HOBBS
 COMMISSION STAFF SUMMARY FORM
 MEETING DATE: September 5, 2023

SUBJECT: CONSIDER APPROVING A RESOLUTION AUTHORIZING A PROFESSIONAL SERVICES AGREEMENT BETWEEN THE CITY OF HOBBS & THE HOBBS MUNICIPAL SCHOOLS REGARDING MIDDLE SCHOOL ATHLETIC PROGRAMS
DEPT. OF ORIGIN: RECREATION
DATE SUBMITTED: August 25, 2023
SUBMITTED BY: Doug McDaniel, Recreation Director

SUMMARY:

For many years, the City of Hobbs operated a winter basketball program for boys and girls. Beginning in 1999, the City and the Hobbs Municipal Schools entered into an agreement that funded the basketball program which the Hobbs Municipal Schools began to operate. In the interim, the Hobbs Municipal Schools have expanded the program to include volleyball and football.

The Hobbs Municipal Schools will use New Mexico Activities Association certified coaches for these programs and will provide documentation of such training to the City of Hobbs. The Hobbs Municipal Schools will also provide a report of activities and participation, and the City has the right to request and/or examine these records as provided in the agreement. During the 2022-2023 school year, Hobbs Municipal Schools reported the following participation in the activities included in this agreement: Football 189; Girls Basketball 134; Boys Basketball 205; Volleyball 231. Total participation was 759.

Fiscal Impact:

Reviewed By: 
 Finance Department

\$75,000 budgeted in FY24 budget in Recreation line item 01-0330-42601 (Professional Services).

Attachments:

- 1) Resolution authorizing agreement
- 2) Professional Services Agreement

Legal Review:

Approved As To Form: 
 City Attorney

Recommendation:

Approve the Resolution authorizing the Professional Services Agreement.

Approved For Submittal By:


 Department Director


 City Manager

CITY CLERK'S USE ONLY
 COMMISSION ACTION TAKEN

Resolution No. _____	Continued To: _____
Ordinance No. _____	Referred To: _____
Approved _____	Denied _____
Other _____	File No. _____

CITY OF HOBBS

RESOLUTION NO. 7393

A RESOLUTION AUTHORIZING A PROFESSIONAL SERVICES AGREEMENT BETWEEN THE CITY OF HOBBS AND THE HOBBS MUNICIPAL SCHOOLS REGARDING MIDDLE SCHOOL ATHLETIC PROGRAMS.

WHEREAS, the City of Hobbs initially began the Middle School Athletic Program as a City of Hobbs Recreation Department Program in the 1980's which only included boys and girls basketball; and

WHEREAS, the Hobbs Municipal Schools have the expertise, staff and facilities to conduct an expanded Middle School Athletic Program that now includes basketball, volleyball, and football; and

WHEREAS, the City of Hobbs and the Hobbs Municipal Schools desire to enter into a Professional Services Agreement regarding the Middle School Athletic Programs; and

WHEREAS, the Hobbs Municipal Schools will conduct the Middle School Athletic Program using certified coaches and provide the City of Hobbs with certifications upon request; and

WHEREAS, the City desires to fund the program in exchange for the Schools to spend the same amount on capital improvements to facilities that are jointly used by both entities.

NOW, THEREFORE, BE IT RESOLVED BY THE GOVERNING BODY OF THE CITY OF HOBBS, NEW MEXICO, the Mayor be and hereby is, authorized and directed to effectuate this resolution and specifically to execute, on behalf of the City of Hobbs, a Professional Services Agreement with the Hobbs Municipal Schools, a copy of which is attached hereto and incorporated herein.

PASSED, ADOPTED AND APPROVED this 5th day of Sept., 2023.

SAM D. COBB, Mayor

ATTEST:

JAN FLETCHER, City Clerk

PROFESSIONAL SERVICES AGREEMENT

This Agreement is made and entered into on the 5th day of Sept, 2023, by and between the CITY OF HOBBS, NEW MEXICO, a municipal corporation, (hereinafter referred to as "CITY") and the local School Board of Hobbs Municipal School District, (hereinafter referred to as "SCHOOLS").

NOW, THEREFORE, THE PARTIES HERETO HEREBY DO COVENANT AND AGREE AS FOLLOWS:

I.

SCHOOLS shall operate football, volleyball, and basketball programs for 6th and 7th grade students (hereinafter referred to as "Middle School Athletic Program"). SCHOOLS shall perform the necessary services toward promoting these activities in the community, and such services shall include, but not be limited to, the following:

- A. Provide facilities to operate the Middle School Athletic Program;
- B. Provide necessary equipment as needed to fulfill requirements of the Middle School Athletic Program. This includes, but is not limited to employee uniforms, balls, helmets, jerseys, pants, protective equipment, whistles and awards associated with the program. Equipment shall be the property of SCHOOLS;
- C. Hire and maintain a program coordinator and adequate staff to service the Middle School Athletic Program. Program coordinator and staff shall be employees of SCHOOLS and shall not be employees of CITY and are not entitled to any City of Hobbs benefits, including, but not limited to, insurance, leave, worker's compensation, and/or retirement;
- D. Design and place news releases and advertising in the appropriate media, naming CITY as co-sponsor;
- E. Maintain daily records of activities and the number of participants in the program and submit a report of actual expenses at the conclusion of the program;
- F. Coordinate with City's Recreation Department on an as needed basis on any issues arising from program;
- G. Maintain all trash and general cleanliness of the facility. Maintain and operate all concession stands, restroom facilities, bleachers and other gym amenities;
- H. Ensure all coaches for all football, basketball and volleyball teams are New Mexico Activities Association certified coaches and SCHOOLS shall provide documentation of such certification for all coaches to the CITY. SCHOOLS shall also ensure all coaches and associated staff receive regular training related to safety of all

participants;

I. Perform such other related services as mutually agreed upon by both parties and requiring no additional cost as anticipated by the scope of this Agreement including a final written evaluation of the total program;

J. Provide the program free of charge to all participants, excluding equipment deposits.

II.

CITY shall not be obligated to expend funds in excess of **Seventy-five Thousand Dollars (\$75,000.00)** during the term of this Agreement. The term of this Agreement is one (1) year, commencing September 6, 2023, and terminating June 30, 2024.

CITY agrees to pay SCHOOLS for approved and accepted expenses in connection with the Middle School Athletic Program, not to exceed **Seventy-five Thousand Dollars (\$75,000.00)** for the term of this Agreement.

III.

SCHOOLS agree to expend, at a minimum, an amount equal to the amount expended by CITY under this agreement, on improvements to facilities that are used jointly by both SCHOOLS and CITY such as Hobbs High School Tennis Courts, Veterans Memorial Baseball/Softball Complex and others during the term of this agreement.

SCHOOLS agree to maintain documentation regarding the amount expended by SCHOOLS on improvements to facilities that are used jointly by both SCHOOLS and CITY and SCHOOLS further agree to provide said documentation to CITY in a timely manner.

SCHOOLS and CITY shall agree on each project, the scope of the project, and the details of the improvements to be made to the facilities that are used jointly by both SCHOOLS and CITY prior to any expenditure of money by SCHOOLS under this agreement.

SCHOOLS shall have the exclusive right to implement programs as deemed necessary. As such, SCHOOLS shall be solely responsible for any actions, inactions, or potentially tortious conduct of its personnel involved with implementing the sports programs contemplated herein.

IV.

SCHOOLS agree to hold CITY free and harmless from any costs determined ineligible by proper audit and SCHOOLS will not enter into any obligation which purports to be binding on CITY in any manner.

At such times and in such form as the City Manager may require, there shall be furnished to CITY such statements, records, reports, data and information as CITY may request pertaining to matters covered by this Agreement. Furthermore, at any time during normal business hours and as often as CITY may deem necessary, there shall be made available to CITY for examination, all records maintained by SCHOOLS with respect to all matters covered by this Agreement; any requested excerpts of transcripts from such records and audits of all data relating to all matters covered by this Agreement subject to the limitations set out above.

SCHOOLS covenants and agrees that it will hold and save CITY harmless from any and all liability, damage, expense, cause of action, suits, claims or judgments arising from injury to person(s) or damage to property arising out of this Agreement of which are not a result of CITY actions or inactions.

SCHOOLS shall treat all participants with respect and will not subject anyone to discrimination or harassment because of the person's race, color, sexual orientation, national origin, age, religion, gender, gender identity, disability, or any other legally protected classification.

SCHOOLS shall maintain general liability insurance in the minimum amount of \$1,000,000.00 per occurrence covering any liability, damage, expense, cause of action, suits, claims or judgments arising from injury to person(s) or damage to property during the course of execution of this agreement. SCHOOLS shall cause CITY to be named as an additional insured on said policy and shall provide a copy of said coverage to CITY. The parties agree said SCHOOLS policy shall be primary coverage in the event of a claim against SCHOOLS or CITY.

If any part or portion of this Agreement shall be in violation of the laws or Constitution of New Mexico, only such part or portion hereof shall be invalidated thereby, and any monies paid by CITY thereunder shall be repaid to it by SCHOOLS, but all other portions hereof shall remain valid and enforceable. This Agreement shall not be effective without the written approval of the Hobbs City Commission and the Hobbs ISD School Board.

This Agreement shall continue in force until the date of expiration as outlined herein, or until all funds contemplated herein are expended, whichever is sooner. This Agreement may be canceled by either party after giving sixty (60) days' written notice delivered to the other parties' Chief Administrative Officer.

IN WITNESS WHEREOF, the parties hereto have executed this Agreement on the day and year first above written, effective as aforesaid.

THE CITY OF HOBBS, NEW MEXICO

By: _____
SAM D. COBB, Mayor

ATTEST:

JAN FLETCHER, City Clerk

APPROVED AS TO FORM:

AMBER LEIJA, Assistant City Attorney

HOBBS MUNICIPAL SCHOOL DISTRICT

By: _____
GARY EIDSON, School Board President

STATE OF NEW MEXICO)
) ss.
COUNTY OF LEA)

The foregoing instrument was acknowledged before me this _____ day of _____, 2023, by Gary Eidson, Hobbs Municipal School District School Board President

Notary Public

My Commission Expires:



ACTION ITEMS



CITY OF HOBBS

COMMISSION STAFF SUMMARY FORM

MEETING DATE: September 5, 2022

SUBJECT: Grant Agreement for Sewer Line Replacement and Roadway Restoration on Central Dr. to Joe Harvey Blvd to N. Grimes St. then to W. Millen.

DEPT. OF ORIGIN: Engineering Department & Utilities Department
DATE SUBMITTED: August 24, 2023
SUBMITTED BY: Todd Randall, City Engineer & Tim Woomer, Utilities Director

Summary:

City of Hobbs has received Legislative Funding in the amount \$2,000,000.00 to plan, design, and construct sewer system improvements, including replacing main sewer lines and street restoration along Central Drive, Joe Harvey Blvd, and N. Grimes St.

Fiscal Impact:

Reviewed By:

Digitally signed by Toby Spears, CFE, CPA
DN: cn=Toby Spears, CFE, CPA, ou=City of Hobbs, ou=Finance
Director, email=tgspears@hobbsnm.org, c=US
Date: 2023.08.28.08:17:09 -0600

Finance Department

Budget Line: 62-4062-44901-00097
Budget Amnt: \$10,127,074.17
Grant Amount: \$2,000,000.00
Preliminary Construction Estimate: \$12.5M+

Attachments:

Resolution, Grant Agreement, Project Map

Legal Review:

Approved As To Form:

/s/ Valerie S. Chacon

City Attorney

Recommendation:

Consider and approve the Resolution for the Mayor to execute resolution and grant agreement

Approved For Submittal By:
TODD RANDALL
Digitally signed by Todd Randall
DN: cn=J.S. Estrada@hobbsnm.org
ou=CITY OF HOBBS, ou=Engineering
Dept. CH1TODD RANDALL
Reason: I am approving this document
Contact info: 575-397-8237
Date: 2023.08.25.13:16:11 -0600

Department Director

City Manager

**CITY CLERK'S USE ONLY
COMMISSION ACTION TAKEN**

Resolution No. _____
Ordinance No. _____
Approved _____
Other _____

Continued To: _____
Referred To: _____
Denied _____
File No. _____

CITY OF HOBBS

RESOLUTION NO. 7394

**A RESOLUTION AUTHORIZING THE MAYOR TO EXECUTE A
GRANT AGREEMENT WITH THE STATE OF NEW MEXICO
ENVIRONMENT DEPARTMENT FOR SAP 23-H2431-GF**

Whereas, the Commission of the City of Hobbs of Lea County of the State of New Mexico shall enter into a Grant Agreement with the State of New Mexico Environment Department, and

Whereas, the Agreement is identified as **Project Number SAP 23-H2431-GF**

NOW THEREFORE, BE IT RESOLVED BY THE GOVERNING BODY OF THE CITY OF HOBBS, NEW MEXICO, that the Mayor or successor be and hereby is, authorized and directed to execute on behalf of the City of Hobbs the Grant Agreement for this project, and

Manny Gomez, City Manager, or successor is the OFFICIAL REPRESENTATIVE who is authorized to sign all other documents necessary to fulfill the Grant Agreement and the requirements (Disbursements and Notice of Obligations (NOO)) and to act as the project contact, and

Todd Randall, City Engineer, or successor is the Capital Projects Monitoring System (CPMS) contact who is designated to update the DFA database quarterly per Article VIII. A. of the Intergovernmental Grant Agreement, and

Toby Spears, Finance Director, or successor is the FISCAL AGENT and is authorized to sign Disbursement. A copy of the grant agreement is attached hereto and made a part hereof by reference.

PASSED, ADOPTED AND APPROVED this 5 day of September, 2023.

SAM D COBB, Mayor

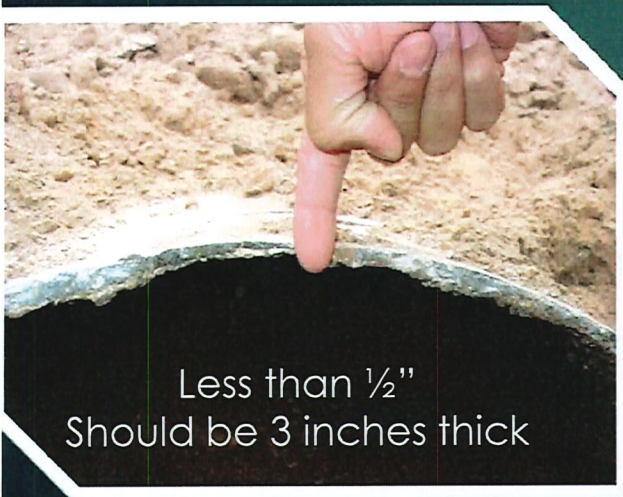
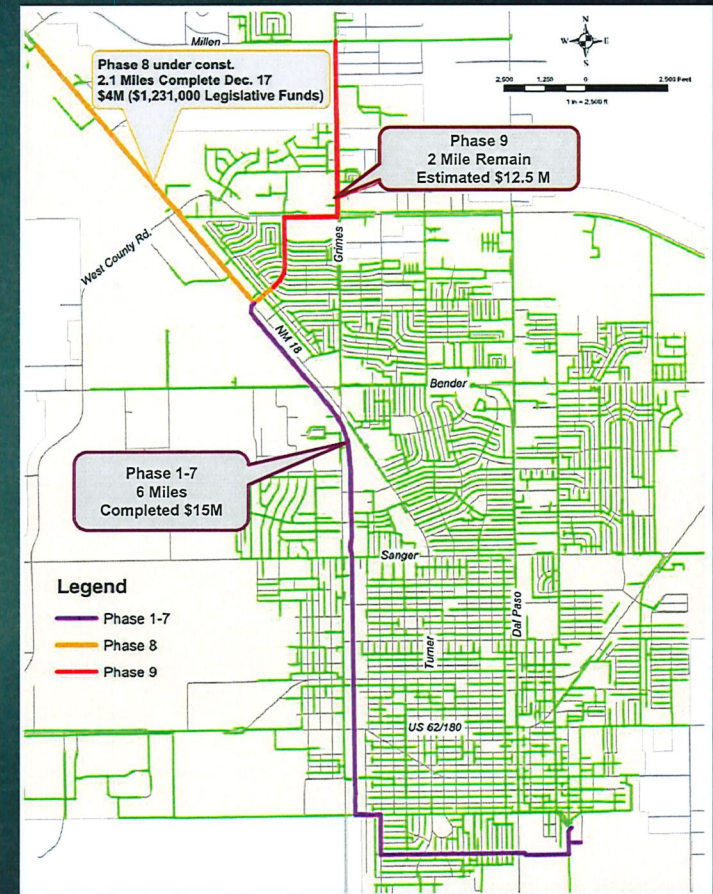
ATTEST:

JAN FLETCHER, City Clerk

Sewer Main Replacement – Phase 9

4

- ▶ Project will complete the urgently needed replacement of the City's major Sewer Trunk Line F. Original construction was in the early 80's using lined concrete sewer pipe, which has severely deteriorated due to sewage gases over the last two and a half decades.



**STATE OF NEW MEXICO
DEPARTMENT OF ENVIRONMENT
FUND 93100 CAPITAL APPROPRIATION PROJECT
HOBBS SWR LINE CENTRAL DR/JOE HARVEY BLVD/N GRIMES ST RPLC
SAP 23-H2431-GF**

THIS AGREEMENT between the New Mexico Environment Department hereinafter called the “Department” or NMED, and City of Hobbs, hereinafter called the “Grantee” becomes effective on the date signed by the NMED.

RECITALS

WHEREAS, in the Laws of 2023, Chapter 199, Section 19, Subsection 55, the Legislature made an appropriation to the Department, funds from which the Department is making available to the Grantee pursuant to this Agreement; and

WHEREAS, the Department is granting to Grantee, and the Grantee is accepting the grant of, funds from this appropriation, in accordance with the terms and conditions of this Agreement; and

WHEREAS, NMED is empowered pursuant to Section 74-1-6 B, NMSA 1978 to contract in its own name.

AGREEMENT

NOW, THEREFORE, in consideration of the mutual covenants and obligations contained herein, the parties hereby mutually agree as follows:

ARTICLE I. PROJECT DESCRIPTION, AMOUNT OF GRANT AND REVERSION DATE

A. The project that is the subject of this Agreement is described as follows:

SAP 23-H2431-GF \$2,000,000.00 APPROPRIATION REVERSION DATE: June 30, 2027

Laws of 2023, Chapter 199, Section 19, Subsection 55, Two Million Dollars, (\$2,000,000.00), for:

to plan, design and construct sewer system improvements, including replacing main sewer lines and street restoration along Central drive, Joe Harvey boulevard and north Grimes street, in Hobbs in Lea county;

The Grantee’s total reimbursements shall not exceed Two Million Dollars, \$2,000,000.00 (the “Appropriation Amount”) minus the allocation for Art in Public Places (“AIPP amount”)¹, if applicable, No Dollars, \$0.00, which equals Two Million Dollars, \$2,000,000.00 (the “Adjusted Appropriation Amount”).

¹ The AIPP amount is “an amount of money equal to one percent or two hundred thousand dollars (\$200,000), whichever is less, of the amount of money appropriated for new construction or any major renovation exceeding one hundred thousand dollars (\$100,000).” Section 13-4A-4 NMSA 1978.

In the event of a conflict among the Appropriation Amount, the Reversion Date, as defined herein and/or the purpose of the Project, as set forth in this Agreement, and the corresponding appropriation language in the laws cited above in this Article I(A), the language of the laws cited herein shall control.

This project is referred to throughout the remainder of this Agreement as the “Project”; the information contained in Article I(A) is referred to collectively throughout the remainder of this Agreement as the “Project Description.” The Special Conditions Attachment may set forth additional or more stringent requirements and conditions, which are incorporated by this reference as if set forth fully herein. If the Special Conditions Attachment imposes more stringent requirements than any requirement set forth in this Agreement, the more stringent requirements of the Attachment shall prevail, in the event of irreconcilable conflict. The Grantee shall reference the Project's number in all correspondence with and submissions to the Department concerning the Project, including, but not limited to, Requests for Payment and reports.

ARTICLE II. LIMITATION ON DEPARTMENT’S OBLIGATION TO MAKE GRANT DISBURSEMENT TO GRANTEE

A. Upon the Effective Date of this Agreement, for permissible purposes within the scope of the Project Description, the Grantee shall only be reimbursed monies for which the Department has issued and the Grantee has received a Notice of Department’s Obligation to Reimburse² Grantee (hereinafter referred to as “Notice of Obligation”). This Grant Agreement and the disbursement of any and all amounts of the above referenced Adjusted Appropriation Amount are expressly conditioned upon the following:

- (i) Irrespective of any Notice of Obligation, the Grantee’s expenditures shall be made on or before the Reversion Date and, if applicable, an Early Termination Date (i.e., the goods have been delivered and accepted or the title to the goods has been transferred to the Grantee and/or the services have been rendered for the Grantee); and
- (ii) The total amount received by the Grantee shall not exceed the lesser of: (a) the Adjusted Appropriation Amount identified in Article I(A) herein or (b) the total of all amounts stated in the Notice(s) of Obligation evidencing that the Department has received and accepted the Grantee’s Third Party Obligation(s), as defined in subparagraph iii of this Article II(A); and
- (iii) The Grantee’s expenditures were made pursuant to the State Procurement Code and execution of binding written obligations or purchase orders with third party contractors or vendors for the provision of services, including professional services, or the purchase of tangible personal property and real property for the Project, hereinafter referred to as “Third Party Obligations”; and
- (iv) The Grantee’s submittal of timely Requests for Payment in accordance with the procedures set forth in Article IX of this Agreement; and
- (v) In the event that capital assets acquired with Project funds are to be sold, leased, or licensed to or operated by a private entity, the sale, lease, license, or operating agreement:
 - a. must be approved by the applicable oversight entity (if any) in accordance with law; or
 - b. if no oversight entity is required to approve the transaction, the Department must approve the transaction as complying with law.

Prior to the sale, lease, license, or operating agreement being approved pursuant to Articles II(A)(v)(a) and II(A)(v)(b) herein, the Department may, in its sole and absolute discretion and unless inconsistent with State Board of Finance imposed conditions, reimburse the Grantee for necessary expenditures

² “Reimburse” as used throughout this Agreement includes Department payments to the Grantee for invoices received, but not yet paid, by the Grantee from a third party contractor or vendor, if the invoices comply with the provisions of this Agreement and are a valid liability of the Grantee.

incurred to develop the Project sufficiently to make the sale, lease, license, or operating agreement commercially feasible, such as plan and design expenditures; and

(vi) The Grantee's submission of documentation of all Third-Party Obligations and amendments thereto (including terminations) to the Department and the Department's issuance and the Grantee's receiving of a Notice of Obligation for a particular amount in accordance with the terms of this Agreement shall be governed by the following:

- a. The Grantee shall submit to the Department one copy of all Third-Party Obligations and amendments thereto (including terminations) as soon as possible after execution by the Third Party **but prior to execution by the Grantee.**
- b. Grantee acknowledges and agrees that if it chooses to enter into a Third-Party Obligation prior to receiving a Notice of Obligation that covers the expenditure, it is solely responsible for such obligations.
- c. The Department may, in its sole and absolute discretion, issue to Grantee a Notice of Obligation for the particular amount of that Third Party Obligation that only obligates the Department to reimburse Grantee's expenditures made on or before the Reversion Date or an Early Termination Date. The current Notice of Obligation form is attached to this Agreement as Exhibit 2.
- d. The date the Department signs the Notice of Obligation is the date that the Department's Notice of Obligation is effective. After that date, the Grantee is authorized to budget the particular amount set forth in the Notice of Obligation, execute the Third-Party Obligation and request the Third Party to begin work. Payment for any work performed or goods received prior to the effective date of the Notice of Obligation is wholly and solely the obligation of the Grantee.

B. The Grantee shall implement, in all respects, the Project. The Grantee shall provide all necessary qualified personnel, material, and facilities to implement the Project. The Grantee shall finance its share (if any) of the costs of the Project, including all Project overruns.

C. Project funds shall not be used for purposes other than those specified in the Project Description.

D. Unless specifically allowed by law, Project funds cannot be used to reimburse Grantee for indirect Project costs.

ARTICLE III. NOTICE PROVISIONS AND GRANTEE AND DEPARTMENT DESIGNATED REPRESENTATIVES

Whenever written notices, including written decisions, are to be given or received, related to this Agreement, the following provisions shall apply.

For all matters related to this Agreement, the Grantee designates their official representative(s) or successor, in their Signatory Resolution, as required in Article X. B. (v). The official representative will be the contact and signatory for all disbursements and Notices of Obligation.

If applicable, the Grantee designates an Alternative Fiscal Agent in the Signatory Resolution as required in Article X. B. (v), and in the Alternative

The Department designates the persons listed below, or their successors, as the Points of Contact for matters related to this Agreement.

NMED Program Administrator

Name: Bertha Aragon
Email: bertha.aragon@env.nm.gov
Telephone: 505-670-3615

NMED Project Manager

Name: Brandon Kalinowski
Email: brandon.kalinowski@env.nm.gov
Telephone: 505-670-3571

The Grantee and the Department agree that either party shall send all notices, including written decisions, related to this Agreement to the above named persons by email or regular mail. In the case of mailings, notices shall be deemed to have been given and received upon the date of the receiving party's actual receipt or five calendar days after mailing, whichever shall first occur. In the case of email transmissions, the notice shall be deemed to have been given and received on the date reflected on the delivery receipt of email.

ARTICLE IV. REVERSION DATE, TERM, DEADLINE TO EXPEND FUNDS

A. As referenced in Article I(A), the applicable law establishes a date by which Project funds must be expended by Grantee, which is referred to throughout the remainder of this Agreement as the "Reversion Date." Upon being duly executed by both parties, this Agreement shall be effective as of the date of execution by the Department. It shall terminate on June 30, 2027 the Reversion Date unless Terminated Before Reversion Date ("Early Termination") pursuant to Article V herein.

B. The Project's funds must be expended on or before the Reversion Date and, if applicable, Early Termination Date of this Agreement. For purposes of this Agreement, it is not sufficient for the Grantee to encumber the Project funds on its books on or before the Project's Reversion Date or Early Termination Date. Funds are expended and an expenditure has occurred as of the date that a particular quantity of goods are delivered to and received by the Grantee or title to the goods is transferred to the Grantee and/or as of the date particular services are rendered for the Grantee. Funds are *not* expended and an expenditure has *not* occurred as of the date they are encumbered by the Grantee pursuant to a contract or purchase order with a third party.

ARTICLE V. EARLY TERMINATION

A. Early Termination Before Reversion Date Due to Completion of the Project or Complete Expenditure of the Adjusted Appropriation or Violation of this Agreement

Early Termination includes:

- (i) Termination due to completion of the Project before the Reversion Date; or
- (ii) Termination due to complete expenditure of the Adjusted Appropriation Amount before the Reversion Date; or
- (iii) Termination for violation of the terms of this Agreement; or
- (iv) Termination for suspected mishandling of public funds, including but not limited to, fraud, waste, abuse, and conflicts of interest.

Either the Department or the Grantee may early terminate this Agreement prior to the Reversion Date by providing the other party with a minimum of fifteen (15) days' advance, written notice of early termination. Grantee hereby waives any rights to assert an impairment of contract claim against the Department or the State of New Mexico in the event of Early Termination of this Agreement by the Department pursuant to Article V(A).

B. Early Termination Before Reversion Date Due to Non-appropriation

The terms of this Agreement are expressly made contingent upon sufficient appropriations and authorization being made by the Legislature of New Mexico for the performance of this Agreement. Throughout this Agreement the term "non-appropriate" or "non-appropriation" includes the following actions by the New Mexico Legislature: deauthorization, reauthorization or revocation of a prior authorization. The Legislature may choose to non-appropriate the Appropriation referred to in Article I and, if that occurs, the Department shall early terminate this Agreement for non-appropriation by giving the Grantee written notice of such termination, and such termination shall be effective as of the effective date of the law making the non-appropriation. The Department's decision as to whether sufficient appropriations or authorizations are available shall be accepted by the Grantee and shall be final. Grantee hereby waives any rights to assert an impairment of contract claim against the Department or the State of New Mexico in the event of Early Termination of this Agreement by the Department pursuant to Article V(B).

C. Limitation on Department's Obligation to Make Grant Disbursements to Grantee in the Event of Early Termination

In the event of Early Termination of this Agreement by either party, the Department's sole and absolute obligation to reimburse the Grantee is expressly conditioned upon the limitations set forth Article II.

ARTICLE VI. SUSPENSION OF NEW OR FURTHER OBLIGATIONS

A. The Department may choose, in its sole and absolute discretion, to provide written notice to the Grantee to suspend entering into new and further obligations. Upon the receipt of such written notice by the Grantee:

- (i) The Grantee shall immediately suspend entering into new or further written obligations with third parties; and
- (ii) The Department will suspend the issuance of any new or further Notice of Obligation under this Agreement; and
- (iii) The Department may direct the Grantee to implement a corrective action plan in accordance with Article VI(D) herein.

B. In the event of Suspension of this Agreement, the Department's sole and absolute obligation to reimburse the Grantee is expressly conditioned upon the limitations set forth in Article II herein.

C. A suspension of new or further obligations under this Agreement shall remain in effect unless or until the date the Grantee receives written notice given by the Department informing the Grantee that the Suspension has been lifted or that the Agreement has been Early Terminated in accordance with Article V herein. If the Suspension is lifted, the Department will consider further requests for Notice of Obligation.

D. Corrective Action Plan in the Event of Suspension

In the event that the Department chooses, in its sole and absolute discretion to direct the Grantee to suspend entering into new or further written obligations with third parties pursuant to Article VI(A), the Department may, but is not obligated to, require the Grantee to develop and implement a written corrective action plan to remedy the grounds for the Suspension. Such corrective action plan must be approved by the Department and be signed by the Grantee. Failure to sign a corrective action plan or meet the terms and deadlines set forth in the signed corrective action plan, is hereby deemed a violation of the terms of this Agreement for purposes of Early Termination, Article V(A)(iii). The corrective action plan is in addition to, and not in lieu of, any other equitable or legal remedy, including but not limited to Early Termination.

ARTICLE VII. AMENDMENT

This Agreement shall not be altered, changed, or amended except by instrument in writing duly executed by both the parties hereto.

ARTICLE VIII. REPORTS

A. Database Reporting

The Grantee shall report quarterly Project activity by entering such Project information as the Department and the Department of Finance and Administration may require, such information entered directly into a database maintained by the Department of Finance and Administration (Budget & Formulation Management System). Additionally, the Grantee shall certify on the Request for Payment form (Exhibit 1) that updates have been maintained and are current in the database. The Grantee hereby acknowledges that failure to perform and/or certify updates into the database will delay or potentially jeopardize the reimbursement of funds. The Department shall give Grantee a minimum of thirty (30) days' advance written notice of any changes to the information the Grantee is required to report.

Quarterly reports shall be due on the last day of the month that is 30 days prior to the end of the quarter following execution of this Agreement by the Department and ending during the quarter of the submission of the final request for reimbursement for the Project, or the following quarter.

B. Requests for Additional Information/Project Inspection

During the term of this Agreement and during the period of time during which the Grantee must maintain records pursuant to Article VIII, the Department may:

- (i) request such additional information regarding the Project as it deems necessary; and
- (ii) conduct, at reasonable times and upon reasonable notice, onsite inspections of the Project.

Grantee shall respond to such requests for additional information within a reasonable period of time, as established by the Department.

ARTICLE IX. REQUEST FOR PAYMENT PROCEDURES AND DEADLINES

A. The Grantee shall request payment by submitting a Request for Payment, in the form attached hereto as Exhibit 1. Payment requests are subject to the following procedures:

- (i) The Grantee must submit a Request for Payment; and
- (ii) Each Request for Payment must contain proof of payment by the Grantee or liabilities incurred by the Grantee showing that the expenditures are valid or are liabilities incurred by the Grantee in the form of actual unpaid invoices received by the Grantee for services rendered by a third party or items of tangible personal property received by the Grantee for the implementation of the Project; provided, however, that the Grantee may be reimbursed for unpaid liabilities only if the

Department, in its sole and absolute discretion, agrees to do so and in accordance with any special conditions imposed by the Department.

- (iii) In cases where the Grantee is submitting a Request for Payment to the Department based upon invoices received, but not yet paid, by the Grantee from a third party contractor or vendor, if the invoices comply with the provisions of this Agreement and are a valid liability of the Grantee, the Grantee shall make payment to those contractors or vendors within five (5) business days from the date of receiving reimbursement from the Department or such shorter period of time as the Department may prescribe in writing. The Grantee is required to certify to the Department proof of payment to the third party contractor or vendor within ten (10) business days from the date of receiving reimbursement from the Department.

- B. The Grantee must obligate 5% of the Adjusted Appropriation Amount within six months of acceptance of the grant agreement and must have expended no less than 85% of the Adjusted Appropriation Amount six months prior to the reversion date.

C. **Deadlines**

Requests for Payments shall be submitted by Grantee to the Department on the earlier of:

- (i) Immediately as they are received by the Grantee but at a minimum thirty (30) days from when the expenditure was incurred or liability of the Grantee was approved as evidenced by an unpaid invoice received by the Grantee from a third party contractor or vendor; or
- (ii) Twenty (20) days from date of Early Termination; or
- (iii) **Twenty (20) days from the Reversion Date.**

D. The Grantee's failure to abide by the requirements set forth in Article II and Article IX herein will result in the denial of its Request for Payment or will delay the processing of Requests for Payment. The Department has the right to reject a payment request for the Project unless and until it is satisfied that the expenditures in the Request for Payment are for permissible purposes within the meaning of the Project Description and that the expenditures and the Grantee are otherwise in compliance with this Agreement, including but not limited to, compliance with the reporting requirements and the requirements set forth in Article II herein to provide Third Party Obligations and the Deadlines set forth in Article IX herein. The Department's ability to reject any Request for Payment is in addition to, and not in lieu of, any other legal or equitable remedy available to the Department due to Grantee's violation of this Agreement.

ARTICLE X. PROJECT CONDITIONS AND RESTRICTIONS; REPRESENTATIONS AND WARRANTIES

- A. The following general conditions and restrictions are applicable to the Project:
 - (i) The Project's funds must be spent in accordance with all applicable state laws, regulations, policies, and guidelines, including, but not limited to, the State Procurement Code (or local procurement ordinance, where applicable).
 - (ii) The Project must be implemented in accordance with the New Mexico Public Works Minimum Wage Act, Section 13-4-10 through 13-4-17 NMSA 1978, as applicable. Every contract or project in excess of sixty thousand dollars (\$60,000) that the Grantee is a party to for construction, alteration, demolition or repair or any combination of these, including painting and decorating, of public buildings, public works or public roads and that requires or involves the employment of mechanics, laborers or both shall contain a provision stating the minimum wages

and fringe benefits to be paid to various classes of laborers and mechanics, shall be based upon the wages and benefits that will be determined by the New Mexico Department of Workforce Solutions to be prevailing for the corresponding classes of laborers and mechanics employed on contract work of a similar nature in the locality. Further, every contract or project shall contain a stipulation that the contractor, subcontractor, employer or a person acting as a contractor shall pay all mechanics and laborers employed on the site of the project, unconditionally and not less often than once a week and without subsequent unlawful deduction or rebate on any account, the full amounts accrued at time of payment computed at wage rates and fringe benefit rates not less than those determined pursuant to Section 13-4-11 (B) NMSA 1978 to be the prevailing wage rates and prevailing fringe benefit rates issued for the project.

- (iii) The Project may only benefit private entities in accordance with applicable law, including, but not limited to, Article IX, Section 14 of the Constitution of the State of New Mexico, the “Anti-Donation Clause.”
- (iv) The Grantee shall not for a period of 10 years from the date of this agreement convert any property acquired, built, renovated, repaired, designed or developed with the Project’s funds to uses other than those specified in the Project Description without the Department’s and the Board of Finance’s express, advance, written approval, which may include a requirement to reimburse the State for the cost of the project, transfer proceeds from the disposition of property to the State, or otherwise provide consideration to the State.
- (v) The Grantee shall comply with all federal and state laws, rules and regulations pertaining to equal employment opportunity. In accordance with all such laws, rules and regulations the Grantee agrees to assure that no person shall, on the grounds of race, color, national origin, sex, sexual preference, age or handicap, be excluded from employment with Grantee, be excluded from participation in the Project, be denied benefits or otherwise be subject to discrimination under, any activity performed under this Agreement. If Grantee is found to be not in compliance with these requirements during the life of this Agreement, Grantee agrees to take appropriate steps to correct any deficiencies. The Grantee’s failure to implement such appropriate steps within a reasonable time constitutes grounds for terminating this Agreement.

B. The Grantee hereby represents and warrants the following:

- (i) The Grantee has the legal authority to receive and expend the Project’s funds.
- (ii) This Agreement has been duly authorized by the Grantee, the person executing this Agreement has authority to do so, and, once executed by the Grantee, this Agreement shall constitute a binding obligation of the Grantee, enforceable according to its terms.
- (iii) This Agreement and the Grantee’s obligations hereunder do not conflict with any law or ordinance or resolution applicable to the Grantee, the Grantee’s charter (if applicable), or any judgment or decree to which the Grantee is subject.
- (iv) The Grantee has independently confirmed that the Project Description, including, but not limited to, the amount and Reversion Date, is consistent with the underlying appropriation in law.
- (v) The Grantee’s governing body has duly adopted or passed as an official act a resolution, motion, or similar action authorizing the person identified as the official representative of the Grantee to sign the Agreement and to sign Requests for Payment.
- (vi) The Grantee shall abide by New Mexico laws regarding conflicts of interest, governmental conduct and whistleblower protection. The Grantee specifically agrees that no officer or employee of the local jurisdiction or its designees or agents, no member of the governing body, and no other public official of the locality who exercises any function or responsibility with

respect to this Grant, during their tenure or for one year thereafter, shall have any interest, direct or indirect, in any contract or subcontract, or the proceeds thereof, for work to be performed or goods to be received, pursuant to this Grant. Further, Grantee shall require all of its contractors to incorporate in all subcontracts the language set forth in this paragraph prohibiting conflicts of interest.

- (vii) No funds have been paid or will be paid, by or on behalf of the Grantee, to any person for influencing or attempting to influence an officer or employee of this or any agency or body in connection with the awarding of any Third Party Obligation and that the Grantee shall require certifying language prohibiting lobbying to be included in the award documents for all subawards, including subcontracts, loans and cooperative agreements. All subrecipients shall be required to certify accordingly.

ARTICLE XI. STRICT ACCOUNTABILITY OF RECEIPTS AND DISBURSEMENTS; PROJECT RECORDS

A. The Grantee shall be strictly accountable for receipts and disbursements relating to the Project's funds. The Grantee shall follow generally accepted accounting principles, and, if feasible, maintain a separate bank account or fund with a separate organizational code, for the funds to assure separate budgeting and accounting of the funds.

B. For a period of six (6) years following the Project's completion, the Grantee shall maintain all Project related records, including, but not limited to, all financial records, requests for proposals, invitations to bid, selection and award criteria, contracts and subcontracts, advertisements, minutes of pertinent meetings, as well as records sufficient to fully account for the amount and disposition of the total funds from all sources budgeted for the Project, the purpose for which such funds were used, and such other records as the Department shall prescribe.

C. The Grantee shall make all Project records available to the Department, the Department of Finance and Administration, and the New Mexico State Auditor upon request. With respect to the funds that are the subject of this Agreement, if the State Auditor or the Department of Finance and Administration finds that any or all of these funds were improperly expended, the Grantee may be required to reimburse to the State of New Mexico, to the originating fund, any and all amounts found to be improperly expended.

ARTICLE XII. IMPROPERLY REIMBURSED FUNDS

If the Department determines that part or all of the Appropriation Amount was improperly reimbursed to Grantee, including but not limited to, Project funds reimbursed to Grantee based upon fraud, mismanagement, misrepresentation, misuse, violation of law by the Grantee, or violation of this Agreement, the Grantee shall return such funds to the Department for disposition in accordance with law.

ARTICLE XIII. LIABILITY

Neither party shall be responsible for liability incurred as a result of the other party's acts or omissions in connection with this Agreement. Any liability incurred in connection with this Agreement is subject to immunities and limitations of the New Mexico Tort Claims Act.

ARTICLE XIV. SCOPE OF AGREEMENT

This Agreement constitutes the entire and exclusive agreement between the Grantee and Department concerning the subject matter hereof. The Agreement supersedes any and all prior or contemporaneous agreements, understandings, discussions, communications, and representations, written or verbal.

ARTICLE XV. REQUIRED NON-APPROPRIATIONS CLAUSE IN CONTRACTS FUNDED IN WHOLE OR PART BY FUNDS MADE AVAILABLE UNDER THIS AGREEMENT

The Grantee acknowledges, warrants, and agrees that Grantee shall include a “non-appropriations” clause in all contracts between it and other parties that are (i) funded in whole or part by funds made available under this Agreement and (ii) entered into after the effective date of this Agreement that states:

“The terms of this Agreement are contingent upon sufficient appropriations and authorization being made by the Legislature of New Mexico for the performance of this Agreement. If sufficient appropriations and authorization are not made by the Legislature, the Hobbs may immediately terminate this Agreement by giving Contractor written notice of such termination. The Hobbs’s decision as to whether sufficient appropriations are available shall be accepted by the Contractor and shall be final. Contractor hereby waives any rights to assert an impairment of contract claim against the Hobbs or the New Mexico Environment Department or the State of New Mexico in the event of immediate or Early Termination of this Agreement by the Hobbs or the Department”

ARTICLE XVI. REQUIRED TERMINATION CLAUSE IN CONTRACTS FUNDED IN WHOLE OR PART BY FUNDS MADE AVAILABLE UNDER THIS AGREEMENT

Grantee acknowledges, warrants, and agrees that Grantee shall include the following termination clause in all contracts that are (i) funded in whole or part by funds made available under this Agreement and (ii) entered into after the effective date of this Agreement:

“This contract is funded in whole or in part by funds made available under a New Mexico Environment Department Grant Agreement. Should the NMED early terminate the grant agreement, the Hobbs may early terminate this contract by providing Contractor written notice of such termination. In the event of termination pursuant to this paragraph, the Hobbs only liability shall be to pay Contractor for acceptable goods delivered and services rendered before the termination date.”

Grantee hereby waives any rights to assert an impairment of contract claim against the Department or the State of New Mexico in the event of Early Termination of this Agreement by the Department.

ARTICLE XVII. COMPLIANCE WITH UNIFORM FUNDING CRITERIA.

- A. Throughout the term of this Agreement, Grantee shall:
 1. submit all reports of annual audits and agreed upon procedures required by Section 12-6-3(A)-(B) NMSA 1978 by the due dates established in 2.2.2 NMAC, reports of which must be a public record pursuant to Section 12-6-5(A) NMSA 1978 within forty-five days of delivery to the State Auditor;
 2. have a duly adopted budget for the current fiscal year approved by its budgetary oversight agency (if any);

3. timely submit all required financial reports to its budgetary oversight agency (if any); and
4. have adequate accounting methods and procedures to expend grant funds in accordance with applicable law and account for and safeguard grant funds and assets acquired by grant funds.

B. In the event Grantee fails to comply with the requirements of Paragraph A of this Article XVII, the Department may take one or more of the following actions:

1. suspend new or further obligations pursuant to Article VI(A) of this Agreement;
2. require the Grantee to develop and implement a written corrective action plan pursuant to Article VI(D) of this Agreement to remedy the non-compliance;
3. impose special grant conditions to address the non-compliance by giving the Grantee notice of such special conditions in accordance with Article III of this Agreement; the special conditions shall be binding and effective on the date that notice is deemed to have been given pursuant to Article III; or
4. terminate this Agreement pursuant to Article V(A) of this Agreement.

ARTICLE XVIII. [OPTIONAL IF THE APPROPRIATION IS FUNDED BY SEVERANCE TAX BONDS OR GENERAL OBLIGATION BONDS] SEVERANCE TAX BOND AND GENERAL OBLIGATION BOND PROJECT CLAUSES

A. Grantee acknowledges and agrees that the underlying appropriation for the Project is a severance tax bond or general obligation bond appropriation, and that the associated bond proceeds are administered by the New Mexico State Board of Finance (SBOF), an entity separate and distinct from the Department. Grantee acknowledges and agrees that (i) it is Grantee's sole and absolute responsibility to determine through SBOF staff what (if any) conditions are currently imposed on the Project; (ii) the Department's failure to inform Grantee of a SBOF imposed condition does not affect the validity or enforceability of the condition; (iii) the SBOF may in the future impose further or different conditions upon the Project; (iv) all SBOF conditions are effective without amendment of this Agreement; (v) all applicable SBOF conditions must be satisfied before the SBOF will release to the Department funds subject to the condition(s); and (vi) the Department's obligation to reimburse Grantee from the Project is contingent upon the then current SBOF conditions being satisfied.

B. Grantee acknowledges and agrees that the SBOF may in its sole and absolute discretion remove a project's assigned bond proceeds if the project doesn't proceed sufficiently. Entities must comply with the requirement to encumber five percent (5%) of Project funds within six months of bond issuance as certified by the grantee in the Bond Questionnaire and Certification documents submitted to the SBOF. Failure to comply may result in the bond proceeds reassignment to a new ready project. If this should occur this grant agreement will be suspended until the entity has demonstrated readiness as determined by the SBOF and the Department.

C. Grantee acknowledges and agrees that this Agreement is subject to the SBOF's Bond Project Disbursements rule, NMAC 2.61.6, as may be amended or re-codified. The rule provides definitions and interpretations of grant language for the purpose of determining whether a particular activity is allowable under the authorizing language of the agreement.

Authorization Page

HOBBS SWR LINE CENTRAL DR/JOE HARVEY BLVD/N GRIMES ST RPLC SAP 23-H2431-GF

IN WITNESS WHEREOF, the parties have duly executed this Agreement as of the date of execution by the Department.

GRANTEE

Signature of Official with Authority to Bind Grantee

Entity Name

By: _____
(Type or Print Name)

Its: _____
(Type or Print Title)

Date

New Mexico Environment Department

Judith L. Kahl, P.E., Bureau Chief, NMED Construction Programs Bureau
Signed pursuant to the March 24, 2023 Secretary of Environment Delegation Order

SAMPLE

**STATE OF NEW MEXICO
CAPITAL GRANT PROJECT
Request for Payment Form
Exhibit 1**

I. Grantee Information

(Make sure information is complete & accurate)

A. Grantee: _____

B. Address: _____
(Complete Mailing, including Suite, if applicable)

City State Zip

C. Phone No: _____

D. Grant No: _____

E. Project Title: _____

F. Grant Expiration Date: _____

II. Payment Computation

A. Payment Request No. _____

B. Grant Amount: _____

C. AIPP Amount (If Applicable): _____

D. Funds Requested to Date: _____

E. Amount Requested this Payment: _____

F. Reversion Amount (If Applicable): _____

G. Grant Balance: _____

H. GF GOB STB (attach wire if first draw)

I. Final Request for Payment (if Applicable)

III. Fiscal Year : _____

(The State of NM Fiscal Year is July 1, 20XX through June 30, 20XX of the following year)

IV. Reporting Certification: I hereby certify to the best of my knowledge and belief, that database reporting is up to date; to include the accuracy of expenditures and grant balance, project status, project phase, achievements and milestones; and in compliance with Article VIII of the Capital Outlay Grant Agreement.

V. Compliance Certification: Under penalty of law, I hereby certify to the best of my knowledge and belief, the above information is correct; expenditures are properly documented, and are valid expenditures or actual receipts; and that the grant activity is in full compliance with Article IX, Sec. 14 of the New Mexico Constitution known as the "anti donation" clause.

Grantee Fiscal Officer
or Fiscal Agent (if applicable)

Grantee Representative

Printed Name

Printed Name

Date: _____

Date: _____

(State Agency Use Only)

Vendor Code: _____ Fund No.: _____ Loc No.: _____

I certify that the State Agency financial and vendor file information agree with the above submitted information.

Division Fiscal Officer

Date

Division Project Manager

Date

**NOTICE OF OBLIGATION TO REIMBURSE GRANTEE
SAMPLE EXHIBIT 2**

Notice of Obligation to Reimburse Grantee [# 1]

DATE: [_____]

TO: Department Representative: [_____]

FROM: Grantee: [_____]

Grantee Official Representative: [_____]

SUBJECT: Notice of Obligation to Reimburse Grantee

Grant Number: [_____]

Grant Termination Date: [_____]

As the designated representative of the Department for Grant Agreement number [_____]
entered into between Grantee and the Department, I certify that the Grantee has submitted to the Department the
following third party obligation executed, in writing, by the third party's authorized representative:

Vendor or Contractor: [_____]

Third Party Obligation Amount: [_____]

Vendor or Contractor: [_____]

Third Party Obligation Amount: [_____]

Vendor or Contractor: [_____]

Third Party Obligation Amount: [_____]

I certify that the State is issuing this Notice of Obligation to Reimburse Grantee for permissible purposes within
the scope of the project description, subject to all the terms and conditions of the above referenced Grant
Agreement.

Grant Amount (Minus AIPP if applicable): [_____]

The Amount of this Notice of Obligation: [_____]

The Total Amount of all Previously Issued Notices of Obligation: [_____]

The Total Amount of all Notices of Obligation to Date: [_____]

Note: Contract amounts may exceed the total grant amount, but the invoices paid by the grant will not exceed the grant amount.

Department Rep. Approver: [_____]

Title: [_____]

Signature: [_____]

Date: [_____]

1 Administrative and/or Indirect Cost – generally, the legislation authorizing the issuance of bonds prohibits the use of its proceeds for indirect expenses (e.g. penalty fees or damages other than pay for work performed, attorney fees, and administrative fees). Such use of bond proceeds shall not be allowed unless specifically authorized by statute.

New Mexico Environment Department (NMED)
Capital Appropriations Certification Document
Article IX. A. (ii) and (iii)

Project HOBBS SWR LINE CENTRAL DR/JOE HARVEY BLVD/N GRIMES ST RPLC SAP 23-H2431-GF
Grantee Hobbs
Payment Request No _____

I certify that payment to all vendors on the above referenced payment request were paid no more than five (5) days after receiving reimbursement from NMED.

Official Representative, Signed Name, Printed Name, Date

**TECHNICAL REQUIREMENTS
NEW MEXICO ENVIRONMENT DEPARTMENT
CAPITAL OUTLAY**

ARTICLE 1 REVIEW

Upon execution of the grant agreement, the Grantee will follow the procedures listed below unless waived in writing by the New Mexico Environment Department (NMED) (payment may be withheld if any of these procedures are not followed by the Grantee).

- A. The Grantee must submit copies to NMED of all executed contracts entered into by the Grantee and related to the project, for review and, if appropriate, approval. Only approved eligible expenditures incurred **after** the effective date of the Grant Agreement shall be reimbursed or paid from these funds.
- B. If these grant funds are to be used for engineering and/or other professional services, the hiring process for engineering services and/or other professional services must be performed in compliance with the New Mexico Procurement Code [Sections 13-1-21 et seq. NMSA 1978]. If engineering fees exceed \$60,000, excluding gross receipt taxes, the Grantee is required to contact the Professional Technical Advisory Board (PTAB) for assistance in the preparation of the Request for Proposals (RFP) package. (PTAB: phone (505) 888-6161 and e-mail ptab@acecnm.org.)
- C. If these grant funds are used for engineering and/or other professional services, the Grantee must submit a copy of any executed engineering agreement and/or other professional services contract so a notice of obligation can be prepared and issued. If the Grantee's staff will be used to prepare the design, a letter certifying that must be submitted to NMED for the project record. The grantee has the option of using the NMED engineering agreement. In any case all engineering agreements must include the non-appropriation and termination clauses required by DFA in all agreements funded by capital outlay.
- D. A preliminary engineering report (PER), technical memorandum, or study by a registered New Mexico Professional Engineer may be required.
- E. If the grant funds are to be used for engineering design or for construction, the Grantee must submit all plans, specifications, bid documents, and engineer's construction cost estimate, for the project (prepared and sealed by a licensed and registered New Mexico Professional Engineer) to NMED **before** the project is advertised for construction bids, along with a letter **from the Grantee** stating that they have reviewed and accepted the plans and specifications. If required, the Grantee must also submit the plans and specifications to the appropriate regulatory agency for review and approval and provide a copy of the approval letter from the regulatory agency. Upon receipt of these documents the NMED will issue a letter confirming receipt of the required documents and informing the Grantee to proceed with advertising the project for construction bids.
- F. A site certificate must be submitted prior to project bid advertisement that certifies all necessary easements, rights-of-way, and/or property upon or through which the project is being constructed have been obtained. The Site Certificate must be signed by an attorney, engineer, surveyor, or title abstractor.

- G. If grant funds are to be used for the purchase or acquisition of real property as a part of this project and within the project period, the Grantee will submit documentation of the acquisition to NMED, including a legal description of the property, the date the property will be acquired, evidence of clear title, and an appraisal report prepared by a qualified appraiser selected through applicable procurement procedures.
- H. The Grantee will submit the proof of advertisement, recommendation of award, bid tabulation, complete bid submittal of the selected contractor, any addenda issued, and funding analysis listing all funds that will pay for construction to NMED prior to award of the construction contract, along with a letter from the Grantee stating they concur with the recommendation of award to the selected contractor and price and confirming that the Grantee has sufficient funds for construction.
- I. The Grantee will submit the notice of the award, the notice of a pre-construction conference, a copy of the executed construction contract documents (including payment and performance bonds), and the notice to proceed to NMED. NMED will prepare and issue the notice of obligation for the construction cost making the grant funds available for reimbursement of construction costs. The selected contractor will be required to post a performance and payment bond in accordance with requirements of Section 13-4-18 NMSA 1978.
- J. The Grantee will provide a full-time construction inspector during construction of the project unless NMED determines that part time inspection is adequate for the project. This must be requested and approved by NMED prior to the start of construction.
- K. All daily construction inspection reports shall be made available to the NMED upon request.
- L. Notwithstanding the inspections performed by the Grantee and its engineer, NMED will have the right to examine all installations comprising the project, including materials delivered and stored on-site for use on the project. Such examinations will not be considered an inspection for compliance with contract plans but will be a general NMED review as described in Article 2 below.
- M. If applicable, the Grantee (or the system owner) will employ qualified utility operators and will comply with all provisions of the New Mexico Utility Operators Certification Act, Section 61-33-1 et seq. NMSA 1978.
- N. NMED will reimburse the grantee its actual costs when NMED determines, in its sole discretion, that expenditures were appropriate under the terms of the Agreement and that the expenditures were properly documented.

ARTICLE 2 NMED OVERSIGHT

NMED inspection, review and oversight is only for purposes of compliance with applicable state grant requirements, procedures, statutes, and regulations. NMED approval will not be interpreted as a warranty or guarantee of any kind. Responsibility for the design of the project will lie solely with the engineer of record. All defects and their correction will be the responsibility of the Grantee and its contractors and engineers or consultants. Any questions raised by NMED during its inspections and reviews shall be resolved exclusively by the Grantee. The Grantee and its contractors and engineers or consultants will remain responsible for the completion and success of the project. No action by NMED shall relieve the

owner, engineer, or contractor of legal responsibilities for the overall integrity of the project, adequacy of the design, safety, or compliance with all applicable regulations.

ARTICLE 3 CLOSEOUT

- A. The project will not be considered complete until the work as defined in this agreement has been fully performed, and finally and unconditionally accepted by the Grantee and the engineer of record.
- B. If the grant funds are used for purchase of equipment, final payment will be made after receipt of the equipment and equipment title, if applicable. Appraisal reports are required for the purchase of used equipment.
- C. If the grant funds are used for construction, final payment will be made after the final inspection has been conducted by NMED and the following items, unless waived by NMED, have been provided to NMED, and have been reviewed and approved by NMED:
 - i. A certificate of substantial completion including punch list items.
 - ii. A final certified construction pay request prepared by the Grantee's project engineer and approved by the Grantee.
 - iii. A written consent of the surety, if any, to final payment.
 - iv. Complete and legally effective releases or waivers (satisfactory to the Grantee) of all liens arising out of the contract documents and the labor services performed and the materials and equipment furnished there under. In lieu thereof and as approved by the Grantee, contractor(s) may furnish receipts or releases in full; an affidavit of contractor that the releases and receipts include labor, services, materials, and equipment for which a lien could be filed and that all payrolls, material and equipment bills, and other indebtedness connected with the work for which the Grantee or its property might in any way be responsible, have been paid or otherwise satisfied.
 - v. Certification letter by the Grantee and contractor that the Labor Standards Contract Provisions have been met.
 - vi. Certification letter of project acceptance by the Grantee and the Grantee's project engineer stating that work has been satisfactorily completed and the construction contractor has fulfilled all of the obligations required under the contract documents with the Grantee, or if payment and materials performance bonds are "called", an acceptance close-out settlement to the Grantee and contractors will be submitted to NMED.
 - vii. Certification letter from the Grantee confirming receipt and acceptance of the record drawings and operation and maintenance manuals.

NEW MEXICO ENVIRONMENT DEPARTMENT
 CONSTRUCTION PROGRAMS BUREAU
NMED DISBURSEMENT REQUEST
 SPECIAL APPROPRIATIONS PROGRAM (SAP)

A. NAME OF ENTITY _____

C. DISBURSEMENT REQUEST NUMBER _____

B. PROJECT NUMBER _____

D. GRANT AMOUNT _____

	PREVIOUS EXPENDITURES		CURRENT EXPENDITURES		CUMULATIVE		FUNDS REMAINING	
	NMED PROGRAM	OTHER FUNDS	NMED PROGRAM	OTHER FUNDS	NMED PROGRAM	OTHER FUNDS	NMED PROGRAM	OTHER FUNDS
Engineer Fees								
<i>Other Professional</i>								
Service Fees								
Inspection Fees								
Property Acquisition								
Construction Cost								
Planning Cost								
Equipment								
Other Costs (specify)								
Contingencies								
TOTAL								

Article IX.A. (iii). By checking this box you are stating that payment has NOT been paid to the vendors associated with this request. Upon receipt of payment from NMED, certification of payment will be sent within 10 days from the date of receiving reimbursement.

Article IX. A. (ii). By checking this box you are certifying that the vendors associated with this request have been paid.

Certification: Under penalty of law, I certify that all the above expenditures are true and correct and are for appropriate purposes in accordance with the terms and conditions of the pertinent Loan/Grant Agreement; that all of the above expenses are properly documented, and are actual invoices; that payment has not been received; and that the grant activity is in full compliance with Article IX, Sec. 14 of the New Mexico Constitution known as the "anti-donation" clause.

Signature of Official Representative:	Typed or Printed Name:	Phone:	Date:
X			
Signature of Fiscal Agent if applicable:	Typed or Printed Name:	Phone:	Date:
X			

A RESOLUTION AUTHORIZING THE ASSIGNMENT OF AUTHORIZED OFFICER(S) AND AGENT(S)

Resolution Number

Whereas, the Board of Directors / Council / Commission of Community / Utility of County Name County of the State of New Mexico shall enter into a Grant Agreement with the State of New Mexico Environment Department, and

Whereas, the Agreement is identified as Project Number SAP

NOW THEREFORE, BE IT RESOLVED by the named applicant that:

(Name), Mayor/ Chairperson / Director / Officer, or successor is authorized to sign the Grant Agreement for this project, and

(Authorized Officer Name), (Authorized Officer Title), (may have more than one) or successor is the OFFICAL REPRESENTATIVE(S) who is authorized to sign all other documents necessary to fulfill the Grant Agreement and the requirements (Disbursements and Notice of Obligations (NOO)) and to act as the project contact, and

(Designated Agent or Employee Name), (Title), or successor is the Capital Projects Monitoring System (CPMS) contact who is designated to update the DFA database quarterly per Article VIII. A. of the Intergovernmental Grant Agreement.

If a Fiscal Agent is required:

(Fiscal Agent Representative Name and Title) or successor, is the FISCAL AGENT and is authorized to sign Disbursement.

PASSED, APPROVED, AND ADOPTED: _____.

Name, Mayor / Chairperson / Director / Officer, Title, Community / Utility

(Signature)

Date

(SEAL)

ATTEST:

(Municipal Clerk)

Name of Grantee: _____ Project Number: _____

Authorized to Sign the Agreement	
Name	
Title	
Signature	
Address	
Email	
Phone	
Official Representatives authorized to sign Disbursement Requests and All Other Documents	
Name	
Title	
Signature	
Address	
Email	
Phone	
Alternate Official Representative; To sign Disbursement Requests and All Other Documents, Requirement and Act as the Project Contact	
Name	
Title	
Signature	
Address	
Email	
Phone	
Designated Agent or Employee that will update DFA Database Quarterly	
Name	
Title	
Signature	
Address	
Email	
Phone	
If required, Fiscal Agent approved to sign Disbursement Requests	
Name	
Title	
Signature	
Address	
Email	
Phone	



CITY OF HOBBS

COMMISSION STAFF SUMMARY FORM

MEETING DATE: September 5th, 2023

SUBJECT: ADOPTION OF THE CITY OF HOBBS AMERICANS WITH DISABILITIES ACT (ADA) TRANSITION PLAN UPDATE

DEPT. OF ORIGIN: Engineering Department
DATE SUBMITTED: 8-28-2023
SUBMITTED BY: Todd Randall, City Engineer

Summary:

The City of Hobbs is required to update and adopt its ADA Transition Plan in accordance with the ADA Act of 1991 in order to be eligible for NMDOT Federal Funding. The City of Hobbs conducted a self-evaluation of public roadway intersections; identifying issues of accessibility that need to be addressed; upgrading its program for improvement of those facilities to comply with ADA mandated standards. The City of Hobbs will progressively remove physical barriers to accessibility when facilities adjacent to its roads and highways.

The ADA Transition Plan updates were presented to the Planning Board on August 15th, 2023. A location map is provided within the ADA Transition Plan indicating areas of High, Medium, and Low priority.

Fiscal Impact:

Reviewed By: _____
Finance

Digitally signed by Toby Spears, CFE, CPA
DN: cn=Toby Spears, CFE, CPA, o=City of
Hobbs, ou=Finance Director,
email=tbspears@hobbsnm.org, c=US
Date: 2023.08.29 16:06:16 -0500

ADA Improvements will be budgeted in conjunction with new construction projects, the City of Hobbs Sidewalk Replacement Program, and available State & Federal grant funding.

Attachments:

Resolution & City of Hobbs ADA Transition Plan.

Legal Review:

Approved As To Form: /s/ Valerie S. Chacon
City Attorney

Recommendation:

Consideration and approval of the Resolution adopting the updated City of Hobbs ADA Transition Plan.

Approved For Submittal By:

Digitally signed by TODD RANDALL
DN: c=US, E=todd.randall@hobbsnm.org,
o=CITY OF HOBBS, ou=Engineering
Dept, CN=TODD RANDALL

Reason: I am approving this document
Contact Info: 575-399-6237
Date: 2023.08.29 16:01:16 -06:00

Todd Randall
Department Director

Todd Randall
City Manager

**CITY CLERKS USE ONLY
COMMISSION ACTION TAKEN**

Resolution No. _____ Continued To: _____

Ordinance No. _____ Referred To: _____

Approved _____ Denied

Other _____ File No. _____

CITY OF HOBBS

RESOLUTION NO. 7395

**A RESOLUTION AUTHORIZING THE MAYOR TO ADOPT
THE CITY OF HOBBS UPDATED ADA TRANSITION PLAN**

BE IT RESOLVED BY THE GOVERNING BODY OF THE CITY OF HOBBS, NEW MEXICO, that the Mayor be and hereby is, authorized and directed to adopt, on behalf of the City of Hobbs, the 2023 ADA Transition Plan update. A copy of the plan is attached hereto and made a part hereof by reference.

PASSED, ADOPTED AND APPROVED this 5 day of September, 2023.

SAM D COBB, Mayor

ATTEST:

JAN FLETCHER, City Clerk



CITY OF HOBBS

Americans with Disabilities Act

Transition Plan – 2023 update



CITY OF HOBBS
Lea County, New Mexico
200 E. Broadway St.
Hobbs, NM 88240

ADA Transition Plan

Adopted: December 19, 2011

Updated: September 5, 2023

Mayor:

Sam D. Cobb

Commissioners:

R. Finn Smith
Christopher Mills
Larron Fields
Joseph Calderon
Roy Dwayne Penick
Don R. Gerth



City Manager:

Manny Gomez

ADA Coordinators:

Public Right of Way
Emilio Lucero, Traffic Supervisor
200 E. Broadway St.
Hobbs, NM 88240
575-397-9232
elucero@hobbsnm.org

Public Facilities
Scott Shed, Building Official
200 E. Broadway St.
Hobbs, NM 88240
575-397-9376
sshed@Hobbsnm.org

This information will be available at the City of Hobbs City Hall, 200 E. Broadway, Hobbs, NM.

AMERICAN WITH DISABILITIES ACT

TRANSITION PLAN

I. Background

The American with Disabilities Act (ADA) of 1990 is a Federal Civil Rights Legislation which mandates non-discrimination to persons with disabilities. The ADA, Title II prohibits discrimination by public entities on the basis of disability. Therefore, it is important that the NMDOT – D6 and its funding recipients comply with all applicable laws and regulations, including those protecting persons with disabilities.

In order to accomplish this, the City of Hobbs developed a Transition Plan by conducting a self-evaluation of the accessibility by persons with disabilities on its Roads and Highways; identifying issues of accessibility that need to be addressed; upgrading its program for improvement of those facilities and comply with ADA mandated standards. The City of Hobbs will progressively remove physical barriers to accessibility when facilities adjacent to its Roads and Highways cannot ensure access to persons with disabilities.

Realizing that geometric, infrastructure and structural changes will take time and money to upgrade the existing facilities, the City of Hobbs Transition Plan includes provisions to include specifications on all upcoming design projects, to comply with ADA requirements.

The ADA regulations further require the Transition Plan to contain the following elements:

- A list of physical barriers in the public entity's facilities that limit accessibility of its programs, services, or activities to individuals with disabilities;
- A detail description of the methods to be utilized to remove these barriers and make the facilities accessible;
- The schedule for taking the necessary steps to achieve compliance with Title II;
- The name of the official responsible for the plan's implementation;
- A schedule for providing ADA compliance pedestrian facilities, where pedestrian walkways cross the streets.

The City of Hobbs currently references the NMDOT standards that conform to ADA laws. These standards are published under the NMDOT's Standard Drawings for Pedestrian Access Details for Curb Ramps, Types A through D; Median Curb Details, Pedestrian Islands, Driveways and Driveway Aprons, Stairway and Handrail requirements, Accessible Parking, Passenger loading bus stop and ramp requirements; all aided by a Detectable Warning Surface where applicable.

The City of Hobbs routinely sends plans and specifications to the NMDOT and the Governor's Commission on Disability Office for review and approval prior to letting projects. This allows comments and corrections to be made to ensure all ADA requirements are being met to the best of the City's ability.

II. ADA Program

A. Responsible Official

A Disability Program Coordinator has been designated by the City of Hobbs as the person responsible for the development and implementation of the City of Hobbs ADA Transition Plan.

B. Internal Review

In June 2011, the City of Hobbs conducted an inventory of the facilities along its Roads and Highways. In August of 2023, the City of Hobbs updated the ADA Transition Plan. The City of Hobbs is committed to upgrade and implement ADA regulations. The City will annually review the City of Hobbs fiscal allocation for ADA improvements to improve facilities that present physical barriers or to implement ADA regulations in new projects.

C. Self-Evaluation

As required by ADA legislation, the City of Hobbs has conducted a self-evaluation survey of all facilities within its jurisdiction in June 2011 and updated the plan in August of 2023; identifying any physical barriers to ensure their accessibility to persons with disabilities.

The Action Plan was subsequently updated by the City of Hobbs, listing specific upcoming projects and/or facilities modifications needed. The target dates by which the City of Hobbs will make the necessary changes will be consistent to those projects listed.

III. Transition Plan

A. Prioritization

The City of Hobbs has the responsibility of identifying barriers and implementing a corrective program. The City of Hobbs current inventory shows approximately 824 ramps that meet the current ADA requirements.

The (LPA) has experienced limited funding and opted to prioritize upgrading of those existing Ramps according to a criterion set forth during the evaluation. This Criteria is as follows,

1. **“High”** priority
 - a. Funded Projects and projects to be funded within the next 5 years.
 - b. Intersections along Arterial roadways
 - c. Intersections near public facilities
 - i. Intersections within a 500’ radius of schools / colleges / City Facilities
2. **“Medium”** priority
 - a. Collector Roadways
3. **“Low”** priority
 - a. Low Priority Areas
 - i. No curb and gutter
 - ii. No sidewalk
 - iii. Low density residential areas

B. Facility Classification

Access to and utilization of the City of Hobbs facilities by individuals with disabilities is frequently compromised by barriers described below. Barrier descriptions are not necessarily complete, but they represent the type of barriers identified by the City of Hobbs during our site survey.

In general, the City of Hobbs Road and Highway system provide traveling routes in which local and the traveling public visit public buildings and other services. Sidewalks are the pedestrian travel way, and are frequently obstructed by protruding barriers. Therefore, pedestrian destination from transportation facilities is interrupted, and sometimes it is not accessible. Accessible Ramps are

absent or do not meet the current requirements. The following facility obstructions were common during the City's field survey,

1. Parking Facilities and Street Parking lack accessible areas where a disabled person can merge into and out of the pedestrian facilities. Signage is missing or non-existing.
2. Stairs and Handrails do not meet the shape and height requirements. Visual warnings are not provided at tread nosing.
3. Fire Hydrants are often built within 36 inches from the back of the Curb and Gutter. If pedestrian facilities exist and comply with ADA regulations, often the presence of Fire Hydrants and other obstructions makes these facilities noncompliant (*48 inches required*).
4. Trees were found on the middle of the sidewalk. Prior to landscaping, pedestrian facilities were in compliance. Although landscaping projects provide beautification to the area, the tree planting location provided an obstruction to persons with disabilities.
5. Curb Drop Inlets were found at different intersection quadrants. Upgrading those facilities located where drop inlets were found; may require structural considerations and utility relocation that can only be determine in the future.
6. Street Median Refuge and/or Pedestrian Crossing Refuge Island have not been provided in the past and may be required; this may be determined as deemed necessary in the future.
7. Utility Poles are often placed near intersection or within sidewalks on roadways with restricted right of way. Often the clearance from back of curb to the utility poles is less than 48 inches.

C. Inventory

Table 1, depicts the existing and needed improvement in each City of Hobbs District within its Roads and Highways,

Table 1 Ramp Inventory

COH District #	Number of Intersections	Number of Existing Ramps	Number of Needed Ramps
1	201	66	414
2	170	152	260
3	242	188	476
4	328	208	854
5	215	188	326
6	225	22	587
Total	1381	824	2,917

D. Targeted Barrier Removal Projects

The top priority of the City's Transition Plan is to make the City's existing facilities accessible. All projects will have to comply with all applicable laws and regulations, including those protecting persons with disabilities.

When appropriate, the City of Hobbs will replace existing facilities by reconstructing new ones, bringing them into compliance.

- E. The City of Hobbs is responsible for the City's Transition Plan within the Public Right-of-Way. Most of the problems within the Right-of-Way concern physical barriers that cannot be addressed through other options such as Policy Changes or alternative methods. Therefore, the Public Right-of-Way can only be made accessible via a realistic and fundable strategy for Curb and Gutter Modifications, Wheelchair Ramp construction and some sidewalk modifications.

IV. Strategy

The following strategy is recommended to assist the City of Hobbs in meeting ADA requirements,

- A. Annual Concrete Contract

The City of Hobbs contracts for installation of new ramps on an annual basis, via its Maintenance Program utilizing the lowest received bid on Price Agreement Projects.

- B. Sidewalk Repair / Replacement Policy

The City of Hobbs has a Sidewalk Repair Policy that shares the cost to replace sidewalk and/or install new sidewalk and ADA ramps in front of residential houses. New subdivisions are required to construct sidewalk and ADA ramps at the time of initial construction.

- C. Utilities

Whenever a utility relocation, construction or alteration occurs and there is removal of sidewalk, the City ensures that ADA requirements are implemented at the time of replacement.

- D. City Infrastructure Project (Roadway / Drainage)

The City creates individual projects based on funding availability. When a street project is underway, the City ensures that ADA ramps are installed at street intersections within the project area.

- E. New Development and Substantial Improvements

The City of Hobbs will permit new residential and commercial improvements and review plans for ADA compliance along with ensuring appropriate curb cuts and built to comply with ADA standards.

V. Funding

The City will commit, upon fund availability, funding for City of Hobbs maintenance projects of its annual allocation, towards ADA compliance projects. In addition, developer impacts on the Public's Right-of-Way will be required to further enhance pedestrian facilities. To date, it is unknown the amount of money that the City of Hobbs has invested into ADA Compliance.

VI. STIP Construction Projects Schedule

Table 2 lists those projects that will be considered to enhance the ADA compliance within the City.

CN	Termini	Funding Source			
		FY	LGRF	COH	OTHER
L200567	Bender & Brazos US62/180 & Clinton	2024	\$200,000	\$100,000	
L200479	Dal Paso & Snyder Dal Paso & Clinton	2024	\$133,333	\$66,667	

Table 2

Table 3 lists projects that are within the City of Hobbs ICIP that would provide ADA improvement

Project Title	FY 2025	2026	2027	2028	2029
ADA Intersection Improvement Project	50,000	50,000	50,000	50,000	50,000
Downtown Improvements	300,000	3,000,000	-	-	-
East Skelly and Midwest Improvements	150,000	2,500,000	-	-	-
Grimes Str Improvements	-	500,000	2,500,000	2,500,000	2,500,000
Joe Harvey Blvd. Improvements	750,000	7,500,000	0	0	
Northwest Bypass	-	600,000	500,000	18,400,000	-
Projection of Central West	-	75,000	750,000	-	-
RR Crossing Upgrades and New Crossings	150,000	-	150,000	-	150,000
School Zone Traffic Improvements	250,000	250,000	-	-	-
SR 18 - Dal Paso Improvements	3,750,000	3,500,000	3,500,000	-	-
Traffic Signal Upgrades on SR 18	-	800,000	250,000	250,000	250,000
West Bender Widening Project & Drainage	2,500,000	11,000,000	-	-	-
West College Lane Realignment	12,000,000	0	0	0	

VII. Grievance Procedure

This Grievance Procedure is established to meet the requirements of the Americans with Disabilities Act of 1990 (ADA). It may be used by anyone who wishes to report an ADA deficiency and/or concern alleging discrimination on the basis of disability in the provision of services, activities, programs, or benefits by the COH. The COH's Employee Handbook governs employment-related complaints of disability discrimination.

The first step of the Grievance Procedure is through the Informal Complaint Process. This process consists of reporting a concern/issue with ADA facilities within public right of way directly to the COH. The COH has various options for the public to report any concerns, issues or questions in reference to ADA facilities. The form to report a physical deficiency can be found in Appendix C of this report. Alternative means of filing complaints, such as personal interviews or a tape recording of the complaint, will be made available for persons with disabilities upon request. See Table below for a summary of contact options.

CITY OF HOBBS CONTACT OPTIONS TO REPORT ADA CONCERN

Contact Option	Description
311 Citizen Contact Center or 575-397-9200	311 Phone Service – City Hall Main Number
Report a physical Deficiency Form	PDF in Appendix C of this report
ADA Email Address	ADA_Hobbs@hobbsnm.org

The report provided should be in writing and contain information about the details such as name, address, phone number of complainant and location, date, and description of the problem. The report should be submitted by the grievant and/or his/her designee as soon as possible but no later than 45 calendar days after the alleged violation to:

City Hall – Human Resources Office
Attention: ADA Coordinator
200 E. Broadway
Hobbs, NM 88240

VIII. ADA Standards and Guidelines

The COH standards are intended to apply to all curb ramp and sidewalk construction undertaken by the COH within public right of way and/or where private land easements exist. The NMDOT design guidelines and standard drawings, and the Public Right of Way Access Guidelines (PROWAG) will serve as the primary standards and guidelines used to evaluate existing facility compliance in this Transition Plan Update.

Sidewalk Standards

A pedestrian access route (PAR) is defined as one or more of the following features:

- Sidewalk;
- Pedestrian street crossing or at-grade rail crossing;
- Pedestrian overpass or underpass; and
- Curb ramps and blended transitions.

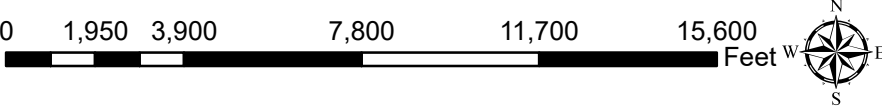
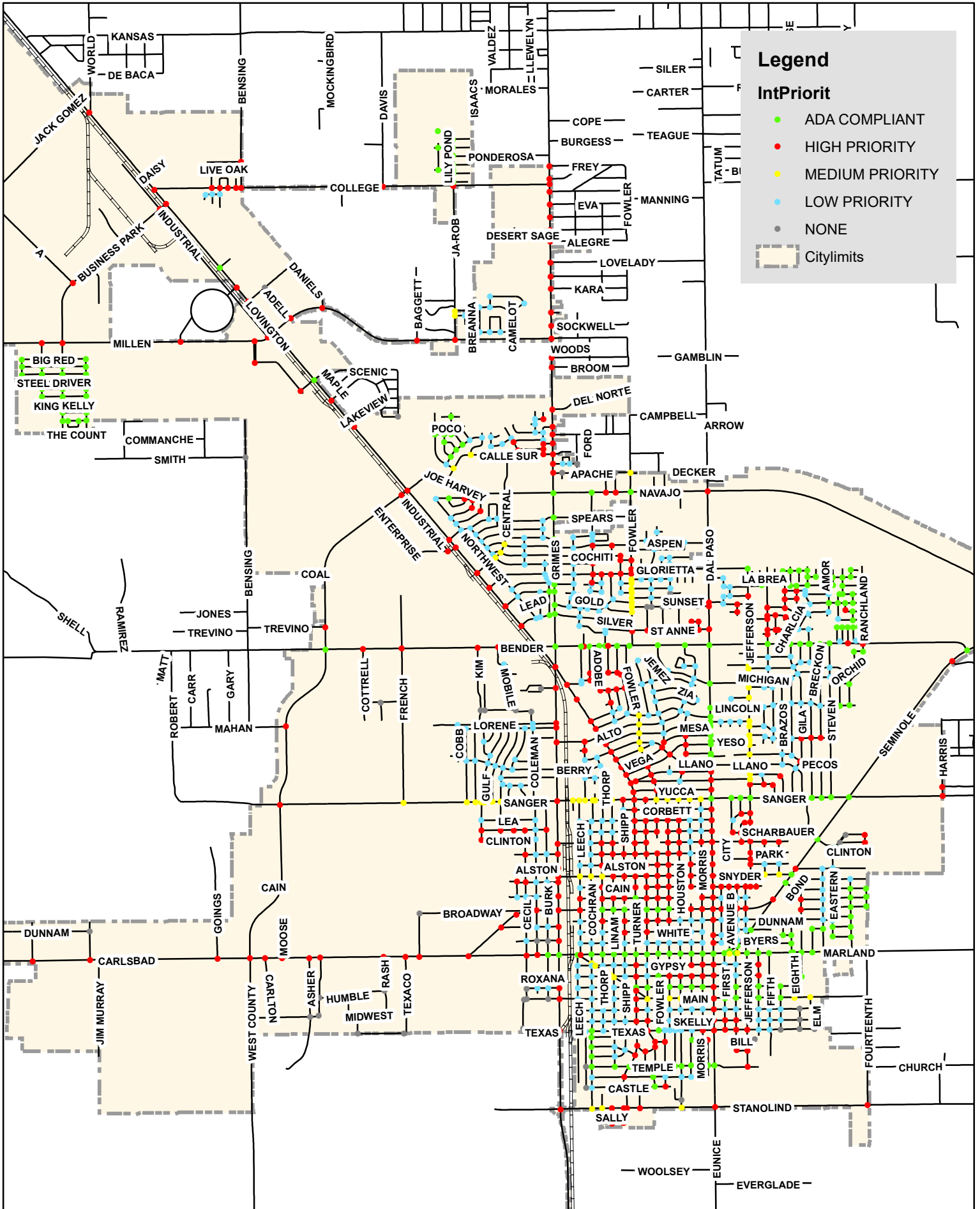
New construction, reconstruction, or roadway alterations of the above listed PAR features must comply with various technical requirements. Requirements which apply to all PAR features, including sidewalk, are as follows:

- A clear width of 4-foot minimum, this width is independent of the curb width.
- Median refuge islands shall have a clear width of 5-foot minimum.
- Where the clear width is less than 5 feet, passing spaces shall be provided every 200 feet.
 - Passing spaces shall be a minimum of 5-foot by 5-foot.
- Where a PAR is within a roadway right of way, the grade shall not exceed the grade of the roadway.
 - In any other cases, the PAR shall not exceed 5%.
- The grade at a pedestrian street crossing shall not exceed 5%.
- The cross slope, which is measured perpendicular to the direction of pedestrian travel, shall not exceed 2%.
- Surfaces shall be firm, stable and slip resistant.
- The vertical alignment shall be flush with discontinuities of ½-inch maximum.

Curb Ramp Standards

Common features of all curb ramps include the following:

- Ramps shall have a minimum 4-foot clear width.
- Grade breaks shall be perpendicular to the direction of the ramp.
- Cross slope shall be 2% maximum.
- Counter slope of the gutter pan or roadway shall be 5% maximum.
- A clear space of 4-foot by 4-foot shall be provided within the street crossing and outside the vehicle travel lane.
- A detectable warning surface shall consist of truncated domes.



2023 ADA RAMP ASSESSMENT

CITY OF HOBBS – ADA TRANSITION PLAN

APPENDIX A

Intersection ADA Ramp Assessment

PRIMARY STREET	SECONDARY STREET	TERTIARY STREET	TYPE OF INTERSECTION	EXISTING BARRIER(S)	MODIFICATION NEEDED	COST	PRIORITY ASSIGNED
W BIG RED RD	N HOMESTRETCH RD		ELBOW	CURB & GUTTER AND SIDEWALK	N/A	\$0.00	ADA COMPLIANT
W DARK HORSE RD	N HOMESTRETCH RD		T	CURB & GUTTER AND SIDEWALK	N/A	\$0.00	ADA COMPLIANT
W HARDTACK RD	N HOMESTRETCH RD		T	CURB & GUTTER AND SIDEWALK	N/A	\$0.00	ADA COMPLIANT
N HOMESTRETCH RD	W STEEL DRIVER RD		T	CURB & GUTTER AND SIDEWALK	N/A	\$0.00	ADA COMPLIANT
W BIG RED RD	N PADDOCK RD		4-LEG	CURB & GUTTER AND SIDEWALK	N/A	\$0.00	ADA COMPLIANT
W DARK HORSE RD	N PADDOCK RD		4-LEG	CURB & GUTTER AND SIDEWALK	N/A	\$0.00	ADA COMPLIANT
W HARDTACK RD	N PADDOCK RD		4-LEG	CURB & GUTTER AND SIDEWALK	N/A	\$0.00	ADA COMPLIANT
N PADDOCK RD	W STEEL DRIVER RD		4-LEG	CURB & GUTTER AND SIDEWALK	N/A	\$0.00	ADA COMPLIANT
W DARK HORSE RD	N ZIA CROSSING PKWY		4-LEG	CURB & GUTTER AND SIDEWALK	N/A	\$0.00	ADA COMPLIANT
W HARDTACK RD	N ZIA CROSSING PKWY		4-LEG	CURB & GUTTER AND SIDEWALK	N/A	\$0.00	ADA COMPLIANT
W BIG RED RD	N ZIA CROSSING PKWY		4-LEG	CURB & GUTTER AND SIDEWALK	N/A	\$0.00	ADA COMPLIANT
W STEEL DRIVER RD	N ZIA CROSSING PKWY		4-LEG	CURB & GUTTER AND SIDEWALK	N/A	\$0.00	ADA COMPLIANT
N BACKSTRETCH RD	W BIG RED RD		ELBOW	CURB & GUTTER AND SIDEWALK	N/A	\$0.00	ADA COMPLIANT
N BACKSTRETCH RD	W DARK HORSE RD		T	CURB & GUTTER AND SIDEWALK	N/A	\$0.00	ADA COMPLIANT
N BACKSTRETCH RD	W HARDTACK RD		T	CURB & GUTTER AND SIDEWALK	N/A	\$0.00	ADA COMPLIANT
N BACKSTRETCH RD	W STEEL DRIVER RD		T	CURB & GUTTER AND SIDEWALK	N/A	\$0.00	ADA COMPLIANT
N LOVINGTON HWY	W GERRY ST		T	CURB & GUTTER AND SIDEWALK	N/A	\$0.00	ADA COMPLIANT
N LOVINGTON HWY	W SCENIC DR	W SCENIC DR	4-LEG	CURB & GUTTER AND SIDEWALK	N/A	\$0.00	ADA COMPLIANT
N WEST COUNTY RD	W BENDER BLVD		4-LEG	CURB & GUTTER AND SIDEWALK	N/A	\$0.00	ADA COMPLIANT
W CHICO	N EL NIDO		T	CURB & GUTTER AND SIDEWALK	N/A	\$0.00	ADA COMPLIANT
W EL CENTRO	N EL NIDO		T	CURB & GUTTER AND SIDEWALK	N/A	\$0.00	ADA COMPLIANT

PRIMARY STREET	SECONDARY STREET	TERTIARY STREET	TYPE OF INTERSECTION	EXISTING BARRIER(S)	MODIFICATION NEEDED	COST	PRIORITY ASSIGNED
W CAMINO DEL ARCO	N EL NIDO		T	CURB & GUTTER AND SIDEWALK	N/A	\$0.00	ADA COMPLIANT
W CAMINO DEL ARCO	W CHICO		T	CURB & GUTTER AND SIDEWALK	N/A	\$0.00	ADA COMPLIANT
W CAMINO DEL ARCO	W EL CENTRO		T	CURB & GUTTER AND SIDEWALK	N/A	\$0.00	ADA COMPLIANT
W JOE HARVEY BLVD	N CENTRAL AVE		T	CURB & GUTTER AND SIDEWALK	N/A	\$0.00	ADA COMPLIANT
W CALLE SUR	N CENTRAL AVE		T	CURB & GUTTER AND SIDEWALK	N/A	\$0.00	ADA COMPLIANT
W CALLE SUR	N CORTEZ		T	CURB & GUTTER AND SIDEWALK	N/A	\$0.00	ADA COMPLIANT
W MARLAND BLVD	S BURK ST		4-LEG	CURB & GUTTER AND SIDEWALK	N/A	\$0.00	ADA COMPLIANT
W GOLD AVE	N NORTH ACRES DR		4-LEG	CURB & GUTTER AND SIDEWALK	N/A	\$0.00	ADA COMPLIANT
N NORTH ACRES DR	W SILVER AVE		T	CURB & GUTTER AND SIDEWALK	N/A	\$0.00	ADA COMPLIANT
N GRIMES ST	W JOE HARVEY BLVD	W NAVAJO DR	4-LEG	CURB & GUTTER AND SIDEWALK	N/A	\$0.00	ADA COMPLIANT
N GRIMES ST	W CAPROCK DR	W SPEARS DR	4-LEG	CURB & GUTTER AND SIDEWALK	N/A	\$0.00	ADA COMPLIANT
N GRIMES ST	W KIOWA AVE		T	CURB & GUTTER AND SIDEWALK	N/A	\$0.00	ADA COMPLIANT
N GRIMES ST	W TAOS AVE		4-LEG	CURB & GUTTER AND SIDEWALK	N/A	\$0.00	ADA COMPLIANT
N GRIMES ST	W COCHITI AVE		4-LEG	CURB & GUTTER AND SIDEWALK	N/A	\$0.00	ADA COMPLIANT
N GRIMES ST	W COPPER AVE		4-LEG	CURB & GUTTER AND SIDEWALK	N/A	\$0.00	ADA COMPLIANT
N GRIMES ST	W COAL AVE		T	CURB & GUTTER AND SIDEWALK	N/A	\$0.00	ADA COMPLIANT
N GRIMES ST	W IRON AVE		T	CURB & GUTTER AND SIDEWALK	N/A	\$0.00	ADA COMPLIANT
N GRIMES ST	W GOLD AVE		T	CURB & GUTTER AND SIDEWALK	N/A	\$0.00	ADA COMPLIANT
N GRIMES ST	W CIELO DR		T	CURB & GUTTER AND SIDEWALK	N/A	\$0.00	ADA COMPLIANT
N GRIMES ST	W SILVER AVE		4-LEG	CURB & GUTTER AND SIDEWALK	N/A	\$0.00	ADA COMPLIANT
W BENDER BLVD	N GRIMES ST		4-LEG	CURB & GUTTER AND SIDEWALK	N/A	\$0.00	ADA COMPLIANT

PRIMARY STREET	SECONDARY STREET	TERTIARY STREET	TYPE OF INTERSECTION	EXISTING BARRIER(S)	MODIFICATION NEEDED	COST	PRIORITY ASSIGNED
W MARLAND BLVD	S GRIMES ST		4-LEG	CURB & GUTTER AND SIDEWALK	N/A	\$0.00	ADA COMPLIANT
W MARLAND BLVD	W HARDEN BLVD	S LEECH ST	4-LEG	CURB & GUTTER	N/A	\$0.00	ADA COMPLIANT
W BENDER BLVD	N ACOMA DR		T	CURB & GUTTER AND SIDEWALK	N/A	\$0.00	ADA COMPLIANT
W BROADWAY ST	N COCHRAN ST	S COCHRAN ST	4-LEG	CURB & GUTTER AND SIDEWALK	N/A	\$0.00	ADA COMPLIANT
S COCHRAN ST	W MESQUITE DR		T	CURB & GUTTER AND SIDEWALK	N/A	\$0.00	ADA COMPLIANT
S COCHRAN ST	W RAINBOW DR		T	CURB & GUTTER AND SIDEWALK	N/A	\$0.00	ADA COMPLIANT
W MARLAND BLVD	S COCHRAN ST		4-LEG	CURB & GUTTER	N/A	\$0.00	ADA COMPLIANT
S COCHRAN ST	W SHIPP DR		T	CURB & GUTTER AND SIDEWALK	N/A	\$0.00	ADA COMPLIANT
S COCHRAN ST	W TEMPLE AVE		4-LEG	CURB & GUTTER AND SIDEWALK	N/A	\$0.00	ADA COMPLIANT
W NAVAJO DR	N ACOMA DR		T	CURB & GUTTER AND SIDEWALK	N/A	\$0.00	ADA COMPLIANT
S COCHRAN ST	W TEXAS ST		4-LEG	CURB & GUTTER AND SIDEWALK	N/A	\$0.00	ADA COMPLIANT
W BENDER BLVD	N ADOBE DR		T	CURB & GUTTER AND SIDEWALK	N/A	\$0.00	ADA COMPLIANT
W BROADWAY ST	N THORP ST	S THORP ST	4-LEG	CURB & GUTTER AND SIDEWALK	N/A	\$0.00	ADA COMPLIANT
W MARLAND BLVD	S THORP ST		4-LEG	CURB & GUTTER	N/A	\$0.00	ADA COMPLIANT
W BENDER BLVD	N CIELO DR		T	CURB & GUTTER AND SIDEWALK	N/A	\$0.00	ADA COMPLIANT
W BROADWAY ST	N LINAM ST	S LINAM ST	4-LEG	CURB & GUTTER AND SIDEWALK	N/A	\$0.00	ADA COMPLIANT
W MARLAND BLVD	S LINAM ST		4-LEG	CURB & GUTTER AND SIDEWALK	N/A	\$0.00	ADA COMPLIANT
S LINAM ST	W TEMPLE AVE		T	CURB & GUTTER AND SIDEWALK	N/A	\$0.00	ADA COMPLIANT
W BENDER BLVD	N ROJO DR		T	CURB & GUTTER AND SIDEWALK	N/A	\$0.00	ADA COMPLIANT
W BROADWAY ST	S SHIPP ST		4-LEG	CURB & GUTTER AND SIDEWALK	N/A	\$0.00	ADA COMPLIANT
W MARLAND BLVD	S SHIPP ST		4-LEG	CURB & GUTTER AND SIDEWALK	N/A	\$0.00	ADA COMPLIANT

PRIMARY STREET	SECONDARY STREET	TERTIARY STREET	TYPE OF INTERSECTION	EXISTING BARRIER(S)	MODIFICATION NEEDED	COST	PRIORITY ASSIGNED
E BENDER BLVD	W BENDER BLVD	N FOWLER ST	4-LEG	CURB & GUTTER AND SIDEWALK	N/A	\$0.00	ADA COMPLIANT
S TURNER ST	E TEMPLE AVE	W TEMPLE AVE	4-LEG	CURB & GUTTER AND SIDEWALK	N/A	\$0.00	ADA COMPLIANT
E NAVAJO DR	W NAVAJO DR	N FOWLER ST	4-LEG	CURB & GUTTER AND SIDEWALK	N/A	\$0.00	ADA COMPLIANT
N FOWLER ST	W SPEARS DR		T	CURB & GUTTER AND SIDEWALK	N/A	\$0.00	ADA COMPLIANT
N FOWLER ST	E ASPEN ST		T	CURB & GUTTER AND SIDEWALK	N/A	\$0.00	ADA COMPLIANT
N FOWLER ST	W TAOS AVE		T	CURB & GUTTER AND SIDEWALK	N/A	\$0.00	ADA COMPLIANT
N FOWLER ST	E TAOS ST		T	CURB & GUTTER AND SIDEWALK	N/A	\$0.00	ADA COMPLIANT
N TURNER ST	E TAYLOR ST	W TAYLOR ST	4-LEG	CURB & GUTTER AND SIDEWALK	N/A	\$0.00	ADA COMPLIANT
E BROADWAY ST	W BROADWAY ST	N TURNER ST	4-LEG	CURB & GUTTER AND SIDEWALK	N/A	\$0.00	ADA COMPLIANT
S TURNER ST	E DUNNAM ST	W DUNNAM ST	4-LEG	CURB & GUTTER AND SIDEWALK	N/A	\$0.00	ADA COMPLIANT
E MARLAND BLVD	W MARLAND BLVD	S TURNER ST	4-LEG	CURB & GUTTER AND SIDEWALK	N/A	\$0.00	ADA COMPLIANT
S TURNER ST	E HUMBLE ST	W HUMBLE ST	4-LEG	CURB & GUTTER AND SIDEWALK	N/A	\$0.00	ADA COMPLIANT
S SHORT ST	E TEMPLE AVE		T	CURB & GUTTER AND SIDEWALK	N/A	\$0.00	ADA COMPLIANT
E BROADWAY ST	N DALMONT ST	S DALMONT ST	4-LEG	CURB & GUTTER AND SIDEWALK	N/A	\$0.00	ADA COMPLIANT
E MARLAND BLVD	S DALMONT ST		4-LEG	CURB & GUTTER AND SIDEWALK	N/A	\$0.00	ADA COMPLIANT
S RAINBOW DR	E TEMPLE AVE		T	CURB & GUTTER AND SIDEWALK	N/A	\$0.00	ADA COMPLIANT
S DALMONT ST	E HUMBLE ST		4-LEG	CURB & GUTTER	N/A	\$0.00	ADA COMPLIANT
E PALACE AVE	S RAINBOW DR		4-LEG	CURB & GUTTER AND SIDEWALK	N/A	\$0.00	ADA COMPLIANT
E CASTLE AVE	S RAINBOW DR		T	CURB & GUTTER AND SIDEWALK	N/A	\$0.00	ADA COMPLIANT
S PARKWAY DR	E TEMPLE AVE		T	CURB & GUTTER AND SIDEWALK	N/A	\$0.00	ADA COMPLIANT
E BROADWAY ST	N FOWLER ST	S FOWLER ST	4-LEG	CURB & GUTTER AND SIDEWALK	N/A	\$0.00	ADA COMPLIANT

PRIMARY STREET	SECONDARY STREET	TERTIARY STREET	TYPE OF INTERSECTION	EXISTING BARRIER(S)	MODIFICATION NEEDED	COST	PRIORITY ASSIGNED
E BENDER BLVD	N MICHIGAN DR		T	CURB & GUTTER AND SIDEWALK	N/A	\$0.00	ADA COMPLIANT
E MARLAND BLVD	S FOWLER ST		4-LEG	CURB & GUTTER AND SIDEWALK	N/A	\$0.00	ADA COMPLIANT
S FOWLER ST	E GYPSY ST		4-LEG	CURB & GUTTER	N/A	\$0.00	ADA COMPLIANT
S FOWLER ST	E ROXANA ST		4-LEG	CURB & GUTTER	N/A	\$0.00	ADA COMPLIANT
S FOWLER ST	E HUMBLE ST		4-LEG	CURB & GUTTER	N/A	\$0.00	ADA COMPLIANT
E MAIN ST	S FOWLER ST		4-LEG	CURB & GUTTER AND SIDEWALK	N/A	\$0.00	ADA COMPLIANT
S FOWLER ST	E MIDWEST ST		4-LEG	CURB & GUTTER	N/A	\$0.00	ADA COMPLIANT
S FOWLER ST	E SKELLY ST		4-LEG	CURB & GUTTER	N/A	\$0.00	ADA COMPLIANT
S FOWLER ST	E TEXAS ST		T	CURB & GUTTER AND SIDEWALK	N/A	\$0.00	ADA COMPLIANT
S MCKINLEY ST	E TEMPLE AVE		4-LEG	CURB & GUTTER AND SIDEWALK	N/A	\$0.00	ADA COMPLIANT
E BROADWAY ST	N MCKINLEY ST	S MCKINLEY ST	4-LEG	CURB & GUTTER AND SIDEWALK	N/A	\$0.00	ADA COMPLIANT
E MARLAND BLVD	S MCKINLEY ST		4-LEG	CURB & GUTTER AND SIDEWALK	N/A	\$0.00	ADA COMPLIANT
E HUMBLE ST	S MCKINLEY ST		4-LEG	CURB & GUTTER AND SIDEWALK	N/A	\$0.00	ADA COMPLIANT
S PERRY DR	E TEMPLE AVE		T	CURB & GUTTER AND SIDEWALK	N/A	\$0.00	ADA COMPLIANT
E MARLAND BLVD	S HOUSTON ST		4-LEG	CURB & GUTTER AND SIDEWALK	N/A	\$0.00	ADA COMPLIANT
S HOUSTON ST	E HUMBLE ST		4-LEG	CURB & GUTTER	N/A	\$0.00	ADA COMPLIANT
S HOUSTON ST	E TEMPLE AVE		4-LEG	CURB & GUTTER AND SIDEWALK	N/A	\$0.00	ADA COMPLIANT
E BENDER BLVD	N ALTO DR		T	CURB & GUTTER AND SIDEWALK	N/A	\$0.00	ADA COMPLIANT
S SELMAN ST	E TEMPLE AVE		4-LEG	CURB & GUTTER AND SIDEWALK	N/A	\$0.00	ADA COMPLIANT
E MARLAND BLVD	S SELMAN ST		4-LEG	CURB & GUTTER AND SIDEWALK	N/A	\$0.00	ADA COMPLIANT
E MESQUITE DR	S SELMAN ST		T	CURB & GUTTER AND SIDEWALK	N/A	\$0.00	ADA COMPLIANT

PRIMARY STREET	SECONDARY STREET	TERTIARY STREET	TYPE OF INTERSECTION	EXISTING BARRIER(S)	MODIFICATION NEEDED	COST	PRIORITY ASSIGNED
E HUMBLE ST	S SELMAN ST		4-LEG	CURB & GUTTER AND SIDEWALK	N/A	\$0.00	ADA COMPLIANT
S MORRIS ST	E TEMPLE AVE		4-LEG	CURB & GUTTER AND SIDEWALK	N/A	\$0.00	ADA COMPLIANT
E MESQUITE DR	S MORRIS ST		T	CURB & GUTTER AND SIDEWALK	N/A	\$0.00	ADA COMPLIANT
E MARLAND BLVD	S MORRIS ST		T	CURB & GUTTER AND SIDEWALK	N/A	\$0.00	ADA COMPLIANT
E HUMBLE ST	S MORRIS ST		4-LEG	CURB & GUTTER AND SIDEWALK	N/A	\$0.00	ADA COMPLIANT
S STARLING DR	E TEMPLE AVE		4-LEG	CURB & GUTTER AND SIDEWALK	N/A	\$0.00	ADA COMPLIANT
E BENDER BLVD	N DAL PASO ST		4-LEG	CURB & GUTTER AND SIDEWALK	N/A	\$0.00	ADA COMPLIANT
N DAL PASO ST	E MICHIGAN DR		4-LEG	CURB & GUTTER AND SIDEWALK	N/A	\$0.00	ADA COMPLIANT
N DAL PASO ST	E LINCOLN RD		T	CURB & GUTTER AND SIDEWALK	N/A	\$0.00	ADA COMPLIANT
N DAL PASO ST	E BAJA DR		T	CURB & GUTTER AND SIDEWALK	N/A	\$0.00	ADA COMPLIANT
N DAL PASO ST	E WALKER DR		T	CURB & GUTTER AND SIDEWALK	N/A	\$0.00	ADA COMPLIANT
N DAL PASO ST	E MESA DR		T	CURB & GUTTER AND SIDEWALK	N/A	\$0.00	ADA COMPLIANT
N DAL PASO ST	E SECO DR		T	CURB & GUTTER AND SIDEWALK	N/A	\$0.00	ADA COMPLIANT
N DAL PASO ST	E YESO DR		T	CURB & GUTTER AND SIDEWALK	N/A	\$0.00	ADA COMPLIANT
N DAL PASO ST	E LUNA DR		T	CURB & GUTTER AND SIDEWALK	N/A	\$0.00	ADA COMPLIANT
N DAL PASO ST	E LLANO DR		4-LEG	CURB & GUTTER AND SIDEWALK	N/A	\$0.00	ADA COMPLIANT
N DAL PASO ST	E RANDY PL		T	CURB & GUTTER AND SIDEWALK	N/A	\$0.00	ADA COMPLIANT
N DAL PASO ST	E SANGER ST		4-LEG	CURB & GUTTER AND SIDEWALK	N/A	\$0.00	ADA COMPLIANT
S DAL PASO ST	E MARLAND BLVD		4-LEG	CURB & GUTTER AND SIDEWALK	N/A	\$0.00	ADA COMPLIANT
S DAL PASO ST	E TEMPLE AVE		4-LEG	NONE	N/A	\$0.00	ADA COMPLIANT
E MARLAND BLVD	E MARLAND ST	S FIRST ST	4-LEG	CURB & GUTTER	N/A	\$0.00	ADA COMPLIANT

PRIMARY STREET	SECONDARY STREET	TERTIARY STREET	TYPE OF INTERSECTION	EXISTING BARRIER(S)	MODIFICATION NEEDED	COST	PRIORITY ASSIGNED
S FIRST ST	E HUMBLE ST		4-LEG	CURB & GUTTER	N/A	\$0.00	ADA COMPLIANT
E MAIN ST	S FIRST ST		4-LEG	CURB & GUTTER AND SIDEWALK	N/A	\$0.00	ADA COMPLIANT
E MARLAND BLVD	S AVENUE B		4-LEG	CURB & GUTTER	N/A	\$0.00	ADA COMPLIANT
E SANGER ST	N PECAN DR		T	CURB & GUTTER AND SIDEWALK	N/A	\$0.00	ADA COMPLIANT
E MARLAND ST	S FARQUHAR ST		T	CURB & GUTTER AND SIDEWALK	N/A	\$0.00	ADA COMPLIANT
S FARQUHAR ST	E HUMBLE ST		4-LEG	CURB & GUTTER	N/A	\$0.00	ADA COMPLIANT
E MAIN ST	S FARQUHAR ST		4-LEG	CURB & GUTTER	N/A	\$0.00	ADA COMPLIANT
E MARLAND BLVD	S MARLAND BLVD	S AVENUE C	4-LEG	CURB & GUTTER AND SIDEWALK	N/A	\$0.00	ADA COMPLIANT
E SANGER ST	N SANDIA DR		T	CURB & GUTTER AND SIDEWALK	N/A	\$0.00	ADA COMPLIANT
S MARLAND BLVD	S JEFFERSON ST		4-LEG	CURB & GUTTER	N/A	\$0.00	ADA COMPLIANT
E MARLAND ST	S JEFFERSON ST		4-LEG	CURB & GUTTER AND SIDEWALK	N/A	\$0.00	ADA COMPLIANT
E HUMBLE ST	S JEFFERSON ST		4-LEG	CURB & GUTTER AND SIDEWALK	N/A	\$0.00	ADA COMPLIANT
E MAIN ST	S JEFFERSON ST		4-LEG	CURB & GUTTER	N/A	\$0.00	ADA COMPLIANT
E BENDER BLVD	N JEFFERSON ST		4-LEG	CURB & GUTTER AND SIDEWALK	N/A	\$0.00	ADA COMPLIANT
E SANGER ST	N JEFFERSON ST		4-LEG	CURB & GUTTER AND SIDEWALK	N/A	\$0.00	ADA COMPLIANT
S MARLAND BLVD	E WHITE ST		4-LEG	CURB & GUTTER AND SIDEWALK	N/A	\$0.00	ADA COMPLIANT
E MARLAND ST	S FOURTH ST		4-LEG	CURB & GUTTER AND SIDEWALK	N/A	\$0.00	ADA COMPLIANT
S FOURTH ST	E HUMBLE ST		4-LEG	CURB & GUTTER AND SIDEWALK	N/A	\$0.00	ADA COMPLIANT
E MAIN ST	S FOURTH ST		4-LEG	CURB & GUTTER	N/A	\$0.00	ADA COMPLIANT
E BENDER BLVD	N BRAZOS DR		4-LEG	CURB & GUTTER AND SIDEWALK	N/A	\$0.00	ADA COMPLIANT
E MARLAND ST	S FIFTH ST		T	CURB & GUTTER AND SIDEWALK	N/A	\$0.00	ADA COMPLIANT

PRIMARY STREET	SECONDARY STREET	TERTIARY STREET	TYPE OF INTERSECTION	EXISTING BARRIER(S)	MODIFICATION NEEDED	COST	PRIORITY ASSIGNED
S FIFTH ST	E HUMBLE ST		4-LEG	CURB & GUTTER AND SIDEWALK	N/A	\$0.00	ADA COMPLIANT
E MAIN ST	S FIFTH ST		4-LEG	CURB & GUTTER	N/A	\$0.00	ADA COMPLIANT
E SANGER ST	N YUCCA DR		T	CURB & GUTTER AND SIDEWALK	N/A	\$0.00	ADA COMPLIANT
S DOUGLAS AVE	E WHITE ST		T	CURB & GUTTER AND SIDEWALK	N/A	\$0.00	ADA COMPLIANT
E HUMBLE ST	S SIXTH ST		T	CURB & GUTTER	N/A	\$0.00	ADA COMPLIANT
E BENDER BLVD	N CHARLCIA BLVD		T	CURB & GUTTER AND SIDEWALK	N/A	\$0.00	ADA COMPLIANT
E MAIN ST	S SIXTH ST		4-LEG	CURB & GUTTER	N/A	\$0.00	ADA COMPLIANT
S DOUGLAS AVE	E DUNNAM ST		T	CURB & GUTTER AND SIDEWALK	N/A	\$0.00	ADA COMPLIANT
E SANGER ST	N GREEN ACRES DR		T	CURB & GUTTER AND SIDEWALK	N/A	\$0.00	ADA COMPLIANT
N MARLAND BLVD	E ALAMEDA ST		T	CURB & GUTTER AND SIDEWALK	N/A	\$0.00	ADA COMPLIANT
E BENDER BLVD	N GILA DR		T	CURB & GUTTER AND SIDEWALK	N/A	\$0.00	ADA COMPLIANT
S DONOHUE AVE	E DUNNAM ST		T	CURB & GUTTER AND SIDEWALK	N/A	\$0.00	ADA COMPLIANT
S DONOHUE AVE	E WHITE ST		T	CURB & GUTTER AND SIDEWALK	N/A	\$0.00	ADA COMPLIANT
E BYERS ST	S DONOHUE AVE		T	CURB & GUTTER AND SIDEWALK	N/A	\$0.00	ADA COMPLIANT
E MARLAND ST	S DONOHUE AVE		T	CURB & GUTTER AND SIDEWALK	N/A	\$0.00	ADA COMPLIANT
E SANGER ST	N GILA DR		T	CURB & GUTTER AND SIDEWALK	N/A	\$0.00	ADA COMPLIANT
E MARLAND ST	S EIGHTH ST		T	CURB & GUTTER AND SIDEWALK	N/A	\$0.00	ADA COMPLIANT
N MARLAND BLVD	E SNYDER ST		T	CURB & GUTTER AND SIDEWALK	N/A	\$0.00	ADA COMPLIANT
E AMERADA ST	S EIGHTH ST		4-LEG	CURB & GUTTER AND SIDEWALK	N/A	\$0.00	ADA COMPLIANT
S EIGHTH ST	E HUMBLE ST		T	CURB & GUTTER AND SIDEWALK	N/A	\$0.00	ADA COMPLIANT
E BENDER BLVD	N MORA DR		T	CURB & GUTTER AND SIDEWALK	N/A	\$0.00	ADA COMPLIANT

PRIMARY STREET	SECONDARY STREET	TERTIARY STREET	TYPE OF INTERSECTION	EXISTING BARRIER(S)	MODIFICATION NEEDED	COST	PRIORITY ASSIGNED
E MARLAND ST	S ELM ST	S NINTH ST	4-LEG	CURB & GUTTER AND SIDEWALK	N/A	\$0.00	ADA COMPLIANT
E AMERADA ST	S NINTH ST		ELBOW	CURB & GUTTER AND SIDEWALK	N/A	\$0.00	ADA COMPLIANT
E SANGER ST	N LLANO DR		T	CURB & GUTTER AND SIDEWALK	N/A	\$0.00	ADA COMPLIANT
E SANGER ST	N STADIUM DR		T	CURB & GUTTER AND SIDEWALK	N/A	\$0.00	ADA COMPLIANT
E BENDER BLVD	N THOMAS DR		T	CURB & GUTTER AND SIDEWALK	N/A	\$0.00	ADA COMPLIANT
E SANGER ST	N BRECKON DR		T	CURB & GUTTER AND SIDEWALK	N/A	\$0.00	ADA COMPLIANT
E MARLAND ST	S CHILDERS DR		T	NONE	N/A	\$0.00	ADA COMPLIANT
N MARLAND BLVD	N CLINTON ST	E SCHARBAUER ST	4-LEG	CURB & GUTTER AND SIDEWALK	N/A	\$0.00	ADA COMPLIANT
E BENDER BLVD	N BRECKON DR		T	CURB & GUTTER AND SIDEWALK	N/A	\$0.00	ADA COMPLIANT
E SANGER ST	N GRAYSON ST		T	CURB & GUTTER AND SIDEWALK	N/A	\$0.00	ADA COMPLIANT
E CHILDERS DR	S WILLOW ST		T	CURB & GUTTER AND SIDEWALK	N/A	\$0.00	ADA COMPLIANT
N BRECKON DR	E HIGHLAND DR		4-LEG	CURB & GUTTER AND SIDEWALK	N/A	\$0.00	ADA COMPLIANT
E BENDER BLVD	N STEVEN DR		T	CURB & GUTTER AND SIDEWALK	N/A	\$0.00	ADA COMPLIANT
E SANGER ST	N STEVEN DR		T	CURB & GUTTER AND SIDEWALK	N/A	\$0.00	ADA COMPLIANT
E ALAMEDA ST	N EASTERN AVE		T	CURB & GUTTER AND SIDEWALK	N/A	\$0.00	ADA COMPLIANT
E DUNN ST	N EASTERN AVE		T	CURB & GUTTER AND SIDEWALK	N/A	\$0.00	ADA COMPLIANT
N EASTERN AVE	E OAK ST		T	CURB & GUTTER AND SIDEWALK	N/A	\$0.00	ADA COMPLIANT
E ASH ST	S EASTERN AVE		T	CURB & GUTTER AND SIDEWALK	N/A	\$0.00	ADA COMPLIANT
E DUNNAM ST	S EASTERN AVE		T	CURB & GUTTER AND SIDEWALK	N/A	\$0.00	ADA COMPLIANT
S EASTERN AVE	E WHITE ST		ELBOW	CURB & GUTTER AND SIDEWALK	N/A	\$0.00	ADA COMPLIANT
E ARBORS AVE	N MIMOSA LN		T	CURB & GUTTER AND SIDEWALK	N/A	\$0.00	ADA COMPLIANT

PRIMARY STREET	SECONDARY STREET	TERTIARY STREET	TYPE OF INTERSECTION	EXISTING BARRIER(S)	MODIFICATION NEEDED	COST	PRIORITY ASSIGNED
N GREEN VALLEY TRL	E HIGHLAND DR		4-LEG	CURB & GUTTER AND SIDEWALK	N/A	\$0.00	ADA COMPLIANT
N GREEN VALLEY TRL	E PARKWOOD AVE		ELBOW	CURB & GUTTER AND SIDEWALK	N/A	\$0.00	ADA COMPLIANT
E INDEPENDENCE WAY	N ORCHID DR		T	CURB & GUTTER AND SIDEWALK	N/A	\$0.00	ADA COMPLIANT
E LINCOLN RD	N ORCHID DR		T	CURB & GUTTER AND SIDEWALK	N/A	\$0.00	ADA COMPLIANT
E ARBORS AVE	N DESERT WILLOW LN		T	CURB & GUTTER AND SIDEWALK	N/A	\$0.00	ADA COMPLIANT
E TANGLEWOOD AVE	N WEDGEWOOD DR		T	CURB & GUTTER AND SIDEWALK	N/A	\$0.00	ADA COMPLIANT
E PARKWOOD AVE	N WEDGEWOOD DR		T	CURB & GUTTER AND SIDEWALK	N/A	\$0.00	ADA COMPLIANT
N ORCHID DR	E ROSE LN		T	CURB & GUTTER AND SIDEWALK	N/A	\$0.00	ADA COMPLIANT
E HIGHLAND DR	N TRADITIONS DR		T	CURB & GUTTER AND SIDEWALK	N/A	\$0.00	ADA COMPLIANT
E ARBORS AVE	N RED OAK LN		T	CURB & GUTTER AND SIDEWALK	N/A	\$0.00	ADA COMPLIANT
N MARLAND BLVD	N SEMINOLE HWY	E SANGER ST	4-LEG	CURB & GUTTER AND SIDEWALK	N/A	\$0.00	ADA COMPLIANT
N HOMESTEAD DR	E INDEPENDENCE WAY		T	CURB & GUTTER AND SIDEWALK	N/A	\$0.00	ADA COMPLIANT
N HOMESTEAD DR	E LINCOLN RD		T	CURB & GUTTER AND SIDEWALK	N/A	\$0.00	ADA COMPLIANT
E ALAMEDA ST	N HALLAM ST		4-LEG	CURB & GUTTER AND SIDEWALK	N/A	\$0.00	ADA COMPLIANT
E DUNN ST	N HALLAM ST		4-LEG	CURB & GUTTER AND SIDEWALK	N/A	\$0.00	ADA COMPLIANT
N HALLAM ST	S HALLAM ST	E OAK ST	4-LEG	CURB & GUTTER AND SIDEWALK	N/A	\$0.00	ADA COMPLIANT
E ASH ST	S HALLAM ST		T	CURB & GUTTER AND SIDEWALK	N/A	\$0.00	ADA COMPLIANT
E DUNNAM ST	S HALLAM ST		T	CURB & GUTTER AND SIDEWALK	N/A	\$0.00	ADA COMPLIANT
S HALLAM ST	E WHITE ST		T	CURB & GUTTER AND SIDEWALK	N/A	\$0.00	ADA COMPLIANT
N LEGACY LN	E SADDLE CLUB DR		T	CURB & GUTTER AND SIDEWALK	N/A	\$0.00	ADA COMPLIANT
N LEGACY LN	E PARKWOOD AVE		T	CURB & GUTTER AND SIDEWALK	N/A	\$0.00	ADA COMPLIANT

PRIMARY STREET	SECONDARY STREET	TERTIARY STREET	TYPE OF INTERSECTION	EXISTING BARRIER(S)	MODIFICATION NEEDED	COST	PRIORITY ASSIGNED
E HERITAGE LN	N LEGACY LN		T	CURB & GUTTER AND SIDEWALK	N/A	\$0.00	ADA COMPLIANT
E HIGHLAND DR	N LEGACY LN		T	CURB & GUTTER AND SIDEWALK	N/A	\$0.00	ADA COMPLIANT
E ARBORS AVE	N JUNIPER LN		T	CURB & GUTTER AND SIDEWALK	N/A	\$0.00	ADA COMPLIANT
N HOMESTEAD DR	E SETTLERS PASS		T	CURB & GUTTER AND SIDEWALK	N/A	\$0.00	ADA COMPLIANT
N HOMESTEAD DR	N ORCHID DR		T	CURB & GUTTER AND SIDEWALK	N/A	\$0.00	ADA COMPLIANT
E ARBORS AVE	N MULBERRY LN		T	CURB & GUTTER AND SIDEWALK	N/A	\$0.00	ADA COMPLIANT
N RANGLAND DR	E TANGLEWOOD AVE		T	CURB & GUTTER AND SIDEWALK	N/A	\$0.00	ADA COMPLIANT
N RANGLAND DR	E SADDLE CLUB DR		T	CURB & GUTTER AND SIDEWALK	N/A	\$0.00	ADA COMPLIANT
N RANGLAND DR	E ARBORS AVE		T	CURB & GUTTER AND SIDEWALK	N/A	\$0.00	ADA COMPLIANT
N RANGLAND DR	E SETTLERS PASS		T	CURB & GUTTER AND SIDEWALK	N/A	\$0.00	ADA COMPLIANT
E ALAMEDA ST	N FOURTEENTH ST		T	NONE	N/A	\$0.00	ADA COMPLIANT
E DUNN ST	N FOURTEENTH ST		T	NONE	N/A	\$0.00	ADA COMPLIANT
N FOURTEENTH ST	E OAK ST		T	NONE	N/A	\$0.00	ADA COMPLIANT
E BENDER BLVD	N SEMINOLE HWY		T	CURB & GUTTER	N/A	\$0.00	ADA COMPLIANT
E SEMINOLE HWY	N SEMINOLE HWY	E NAVAJO DR	T	CURB & GUTTER	N/A	\$0.00	ADA COMPLIANT
E MESQUITE DR	S MORRIS ST		T	CURB & GUTTER AND SIDEWALK	N/A	\$0.00	ADA COMPLIANT
N DAL PASO ST	E YESO DR		T	CURB & GUTTER AND SIDEWALK	N/A	\$0.00	ADA COMPLIANT
S DOUGLAS AVE	E WHITE ST		ELBOW	CURB & GUTTER AND SIDEWALK	N/A	\$0.00	ADA COMPLIANT
E BYERS ST	S DOUGLAS AVE		ELBOW	CURB & GUTTER AND SIDEWALK	N/A	\$0.00	ADA COMPLIANT
W BENDER BLVD	N KINGSLEY DR		T	CURB & GUTTER AND SIDEWALK	N/A	\$0.00	ADA COMPLIANT
E BENDER BLVD	N THOMAS DR		T	CURB & GUTTER AND SIDEWALK	N/A	\$0.00	ADA COMPLIANT

PRIMARY STREET	SECONDARY STREET	TERTIARY STREET	TYPE OF INTERSECTION	EXISTING BARRIER(S)	MODIFICATION NEEDED	COST	PRIORITY ASSIGNED
W BRADLEY CT	W MARQUIS LN		T	CURB & GUTTER AND SIDEWALK	N/A	\$0.00	ADA COMPLIANT
E HIGHWOOD AVE	N WEDGEWOOD DR		4-LEG	CURB & GUTTER AND SIDEWALK	N/A	\$0.00	ADA COMPLIANT
N CLIFFWOOD CIR	E HIGHWOOD AVE		T	CURB & GUTTER AND SIDEWALK	N/A	\$0.00	ADA COMPLIANT
E CLIFFWOOD CIR	N CLIFFWOOD CIR		ELBOW	CURB & GUTTER AND SIDEWALK	N/A	\$0.00	ADA COMPLIANT
N RANCLAND DR	E HIGHWOOD AVE		T	CURB & GUTTER AND SIDEWALK	N/A	\$0.00	ADA COMPLIANT
N JA-ROB LN	W TURTLEBACK CT		T	CURB & GUTTER AND SIDEWALK	N/A	\$0.00	ADA COMPLIANT
N JA-ROB LN	W FROG LEAP CT		T	CURB & GUTTER AND SIDEWALK	N/A	\$0.00	ADA COMPLIANT
N JA-ROB LN	W HOOT OWL CT		T	CURB & GUTTER AND SIDEWALK	N/A	\$0.00	ADA COMPLIANT
N JA-ROB LN	W PONDEROSA DR		T	CURB & GUTTER AND SIDEWALK	N/A	\$0.00	ADA COMPLIANT
W LONGTAIL RD	N ZIA CROSSING PKWY		4-LEG	CURB & GUTTER AND SIDEWALK	N/A	\$0.00	ADA COMPLIANT
W GREY GHOST RD	N ZIA CROSSING PKWY		4-LEG	CURB & GUTTER AND SIDEWALK	N/A	\$0.00	ADA COMPLIANT
W KING KELLY RD	N ZIA CROSSING PKWY		4-LEG	CURB & GUTTER AND SIDEWALK	N/A	\$0.00	ADA COMPLIANT
W BIG CY RD	N ZIA CROSSING PKWY		4-LEG	CURB & GUTTER AND SIDEWALK	N/A	\$0.00	ADA COMPLIANT
W MIGHTY ATOM RD	N ZIA CROSSING PKWY		4-LEG	CURB & GUTTER AND SIDEWALK	N/A	\$0.00	ADA COMPLIANT
W THE COUNT RD	N ZIA CROSSING PKWY		T	CURB & GUTTER AND SIDEWALK	N/A	\$0.00	ADA COMPLIANT
MIGHTY ATOM CIR	W MIGHTY ATOM RD		T	CURB & GUTTER AND SIDEWALK	N/A	\$0.00	ADA COMPLIANT
MIGHTY ATOM CIR	W MIGHTY ATOM RD		T	CURB & GUTTER AND SIDEWALK	N/A	\$0.00	ADA COMPLIANT
N BACKSTRETCH RD	W LONGTAIL RD		T	CURB & GUTTER AND SIDEWALK	N/A	\$0.00	ADA COMPLIANT
N BACKSTRETCH RD	W GREY GHOST RD		T	CURB & GUTTER AND SIDEWALK	N/A	\$0.00	ADA COMPLIANT
N BACKSTRETCH RD	W KING KELLY RD		T	CURB & GUTTER AND SIDEWALK	N/A	\$0.00	ADA COMPLIANT
N BACKSTRETCH RD	W BIG CY RD		T	CURB & GUTTER AND SIDEWALK	N/A	\$0.00	ADA COMPLIANT

PRIMARY STREET	SECONDARY STREET	TERTIARY STREET	TYPE OF INTERSECTION	EXISTING BARRIER(S)	MODIFICATION NEEDED	COST	PRIORITY ASSIGNED
N BACKSTRETCH RD	W MIGHTY ATOM RD		T	CURB & GUTTER AND SIDEWALK	N/A	\$0.00	ADA COMPLIANT
N BACKSTRETCH RD	W THE COUNT RD		T	CURB & GUTTER AND SIDEWALK	N/A	\$0.00	ADA COMPLIANT
N CARINO DR	E HIGHWOOD AVE		T	CURB & GUTTER AND SIDEWALK	N/A	\$0.00	ADA COMPLIANT
N AMOR AVE	E HIGHWOOD AVE		T	CURB & GUTTER AND SIDEWALK	N/A	\$0.00	ADA COMPLIANT
N DEI SOL CIR	E HIGHWOOD AVE		T	CURB & GUTTER AND SIDEWALK	N/A	\$0.00	ADA COMPLIANT
N AMOR AVE	E TANGLEWOOD AVE		T	CURB & GUTTER AND SIDEWALK	N/A	\$0.00	ADA COMPLIANT
N BRECKON DR	E TANGLEWOOD AVE		T	CURB & GUTTER AND SIDEWALK	N/A	\$0.00	ADA COMPLIANT
N CALLE GRANDE	W EL CENTRO		T	CURB & GUTTER AND SIDEWALK	N/A	\$0.00	ADA COMPLIANT
N JA-ROB LN	W FOX FIRE CT	W PONDEROSA DR	4-LEG	CURB & GUTTER AND SIDEWALK	N/A	\$0.00	ADA COMPLIANT
N CARINO DR	E TANGLEWOOD AVE		ELBOW	CURB & GUTTER AND SIDEWALK	N/A	\$0.00	ADA COMPLIANT
E GLORIETTA DR	N JEFFERSON ST		ELBOW	CURB & GUTTER AND SIDEWALK	N/A	\$0.00	ADA COMPLIANT
N JEFFERSON ST	E LA BREA AVE		T	CURB & GUTTER AND SIDEWALK	N/A	\$0.00	ADA COMPLIANT
E LA BREA AVE	N SABRITA CIR		T	CURB & GUTTER AND SIDEWALK	N/A	\$0.00	ADA COMPLIANT
N EPOCA CIR	E LA BREA AVE		T	CURB & GUTTER AND SIDEWALK	N/A	\$0.00	ADA COMPLIANT
N AVENTURA LN	E LA BREA AVE		T	CURB & GUTTER AND SIDEWALK	N/A	\$0.00	ADA COMPLIANT
N BRAZOS DR	E LA BREA AVE		4-LEG	CURB & GUTTER AND SIDEWALK	N/A	\$0.00	ADA COMPLIANT
E LA BREA AVE	N ROMANZA		T	CURB & GUTTER AND SIDEWALK	N/A	\$0.00	ADA COMPLIANT
E LA BREA AVE	N PLATINO DR		4-LEG	CURB & GUTTER AND SIDEWALK	N/A	\$0.00	ADA COMPLIANT
E LA BREA AVE	N MARAVILLOSA DR		T	CURB & GUTTER AND SIDEWALK	N/A	\$0.00	ADA COMPLIANT
N CIELO AZUL	E LA BREA AVE		T	CURB & GUTTER AND SIDEWALK	N/A	\$0.00	ADA COMPLIANT
N CIELO AZUL	E HIGHWOOD AVE		T	CURB & GUTTER AND SIDEWALK	N/A	\$0.00	ADA COMPLIANT

PRIMARY STREET	SECONDARY STREET	TERTIARY STREET	TYPE OF INTERSECTION	EXISTING BARRIER(S)	MODIFICATION NEEDED	COST	PRIORITY ASSIGNED
N CIELO AZUL	E TANGLEWOOD AVE		T	CURB & GUTTER AND SIDEWALK	N/A	\$0.00	ADA COMPLIANT
N CHARLCIA BLVD	E TANGLEWOOD AVE		T	CURB & GUTTER AND SIDEWALK	N/A	\$0.00	ADA COMPLIANT
N PLATINO DR	E TANGLEWOOD AVE		ELBOW	CURB & GUTTER AND SIDEWALK	N/A	\$0.00	ADA COMPLIANT
N LILY POND RD	W PONDEROSA DR		4-LEG	CURB & GUTTER AND SIDEWALK	N/A	\$0.00	ADA COMPLIANT
N MEADOWLANDS DR	W PONDEROSA DR		4-LEG	CURB & GUTTER AND SIDEWALK	N/A	\$0.00	ADA COMPLIANT
W GOOSE BERRY DR	N MEADOWLANDS DR		T	CURB & GUTTER AND SIDEWALK	N/A	\$0.00	ADA COMPLIANT
W GOOSE BERRY DR	N LILY POND RD		T	CURB & GUTTER AND SIDEWALK	N/A	\$0.00	ADA COMPLIANT
W LONGTAIL RD	N PADDOCK RD		4-LEG	CURB & GUTTER AND SIDEWALK	N/A	\$0.00	ADA COMPLIANT
N JA-ROB LN	W HONEYSUCKLE CT		T	CURB & GUTTER AND SIDEWALK	N/A	\$0.00	ADA COMPLIANT
W AUTUMN	N POCO	W POCO	T	CURB & GUTTER AND SIDEWALK	N/A	\$0.00	ADA COMPLIANT
W POCO	N TROZO		4-LEG	CURB & GUTTER AND SIDEWALK	N/A	\$0.00	ADA COMPLIANT
W RAIN	N TROZO		4-LEG	CURB & GUTTER AND SIDEWALK	N/A	\$0.00	ADA COMPLIANT
N CALLE GRANDE	W POCO		T	CURB & GUTTER AND SIDEWALK	N/A	\$0.00	ADA COMPLIANT
W EL CENTRO	N TROZO		T	CURB & GUTTER AND SIDEWALK	N/A	\$0.00	ADA COMPLIANT
W GREY GHOST RD	N PADDOCK RD		4-LEG	CURB & GUTTER AND SIDEWALK	N/A	\$0.00	ADA COMPLIANT
W KING KELLY RD	N PADDOCK RD		4-LEG	CURB & GUTTER AND SIDEWALK	N/A	\$0.00	ADA COMPLIANT
E CHILDERS DR	S CHILDERS DR		ELBOW	NONE	N/A	\$0.00	ADA COMPLIANT
E AVENTURA LN	N AVENTURA LN		ELBOW	CURB & GUTTER AND SIDEWALK	N/A	\$0.00	ADA COMPLIANT
E LA BREA AVE	N LA BREA AVE		ELBOW	CURB & GUTTER AND SIDEWALK	N/A	\$0.00	ADA COMPLIANT
E LA BREA AVE	N LA BREA AVE		ELBOW	CURB & GUTTER AND SIDEWALK	N/A	\$0.00	ADA COMPLIANT
N JA-ROB LN	W GOOSE BERRY DR		T	CURB & GUTTER AND SIDEWALK	N/A	\$0.00	ADA COMPLIANT

PRIMARY STREET	SECONDARY STREET	TERTIARY STREET	TYPE OF INTERSECTION	EXISTING BARRIER(S)	MODIFICATION NEEDED	COST	PRIORITY ASSIGNED
W JUNE GRASS RD	N LILY POND RD		T	CURB & GUTTER AND SIDEWALK	N/A	\$0.00	ADA COMPLIANT
W JUNE GRASS RD	N MEADOWLANDS DR		T	CURB & GUTTER AND SIDEWALK	N/A	\$0.00	ADA COMPLIANT
S GRIMES ST	W SOUTH BY-PASS		T	CURB & GUTTER	RAMP	\$6,000.00	HIGH PRIORITY
W JACK GOMEZ BLVD	N A ST		T	NONE	RAMP	\$6,000.00	HIGH PRIORITY
W CARLSBAD HWY	S AIRPORT RD		T	NONE	RAMP	\$6,000.00	HIGH PRIORITY
W MILLEN DR	N PADDOCK RD		T	NONE	RAMP	\$6,000.00	HIGH PRIORITY
W BUSINESS PARK BLVD	W MILLEN DR	N ZIA CROSSING PKWY	4-LEG	NONE	RAMP	\$12,000.00	HIGH PRIORITY
W BUSINESS PARK BLVD	N A ST		T	NONE	RAMP	\$6,000.00	HIGH PRIORITY
N LOVINGTON HWY	W JACK GOMEZ BLVD		T	NONE	RAMP	\$6,000.00	HIGH PRIORITY
N LOVINGTON HWY	N WORLD DR		T	NONE	RAMP	\$6,000.00	HIGH PRIORITY
W CARLSBAD HWY	S RYCO LN		T	NONE	RAMP	\$6,000.00	HIGH PRIORITY
W BUSINESS PARK BLVD	N ENGERGY PL		T	CURB & GUTTER	RAMP	\$6,000.00	HIGH PRIORITY
W CARLSBAD HWY	S JIM MURRY RD		T	NONE	RAMP	\$6,000.00	HIGH PRIORITY
W BUSINESS PARK BLVD	<Null>		T	CURB & GUTTER	RAMP	\$6,000.00	HIGH PRIORITY
N LOVINGTON HWY	W DAISY ST		T	NONE	RAMP	\$6,000.00	HIGH PRIORITY
N LOVINGTON HWY	W COLLEGE LN		T	NONE	RAMP	\$6,000.00	HIGH PRIORITY
W BUSINESS PARK BLVD	N INDUSTRIAL DR		4-LEG	CURB & GUTTER	RAMP	\$12,000.00	HIGH PRIORITY
N LOVINGTON HWY	W BUSINESS PARK BLVD		T	NONE	RAMP	\$6,000.00	HIGH PRIORITY
W MILLEN DR	THUNDERBIRD CIR		T	CURB & GUTTER	RAMP	\$6,000.00	HIGH PRIORITY
W COLLEGE LN	N T-BIRD RD		T	NONE	RAMP	\$6,000.00	HIGH PRIORITY
W CARLSBAD HWY	S GOINGS LN		T	NONE	RAMP	\$6,000.00	HIGH PRIORITY

PRIMARY STREET	SECONDARY STREET	TERTIARY STREET	TYPE OF INTERSECTION	EXISTING BARRIER(S)	MODIFICATION NEEDED	COST	PRIORITY ASSIGNED
W COLLEGE LN	N GREYHOUND PL	N LA MESA DR	4-LEG	NONE	RAMP	\$12,000.00	HIGH PRIORITY
W COLLEGE LN	N GREYHOUND PL		T	NONE	RAMP	\$6,000.00	HIGH PRIORITY
W COLLEGE LN	N LOBO CT		T	NONE	RAMP	\$6,000.00	HIGH PRIORITY
N LOVINGTON HWY	THUNDERBIRD CIR		T	CURB & GUTTER	RAMP	\$6,000.00	HIGH PRIORITY
N BENSING RD	W WHITE OAK ST		T	NONE	RAMP	\$6,000.00	HIGH PRIORITY
N BENSING RD	W LIVE OAK ST		T	NONE	RAMP	\$6,000.00	HIGH PRIORITY
W COLLEGE LN	N BENSING RD		T	NONE	RAMP	\$6,000.00	HIGH PRIORITY
N LOVINGTON HWY	W DANIELS ST		T	CURB & GUTTER	RAMP	\$6,000.00	HIGH PRIORITY
W CARLSBAD HWY	W MARLAND BLVD	S WEST COUNTY RD	4-LEG	CURB & GUTTER	RAMP	\$12,000.00	HIGH PRIORITY
S WEST COUNTY RD	W MIDWEST ST		T	NONE	RAMP	\$6,000.00	HIGH PRIORITY
W MILLEN DR	N SYNERGY PARK BLVD		T	CURB & GUTTER AND SIDEWALK	RAMP	\$6,000.00	HIGH PRIORITY
W SUERTE DR	N SYNERGY PARK BLVD		T	CURB & GUTTER AND SIDEWALK	RAMP	\$6,000.00	HIGH PRIORITY
W MARLAND BLVD	S CARLTON		T	CURB & GUTTER	RAMP	\$6,000.00	HIGH PRIORITY
W MILLEN DR	N INDUSTRIAL DR		T	CURB & GUTTER	RAMP	\$6,000.00	HIGH PRIORITY
N LOVINGTON HWY	W MILLEN DR		4-LEG	CURB & GUTTER	RAMP	\$12,000.00	HIGH PRIORITY
N WEST COUNTY RD	W SANGER ST		4-LEG	NONE	RAMP	\$12,000.00	HIGH PRIORITY
N WEST COUNTY RD	W CAIN ST		T	NONE	RAMP	\$6,000.00	HIGH PRIORITY
W MARLAND BLVD	S MOOSE LN		T	CURB & GUTTER	RAMP	\$6,000.00	HIGH PRIORITY
N WEST COUNTY RD	W MAHAN RD		T	NONE	RAMP	\$6,000.00	HIGH PRIORITY
W MILLEN DR	N ADELL DR		T	CURB & GUTTER	RAMP	\$6,000.00	HIGH PRIORITY
W SCENIC DR	N SUERTE DR		T	CURB & GUTTER AND SIDEWALK	RAMP	\$6,000.00	HIGH PRIORITY

PRIMARY STREET	SECONDARY STREET	TERTIARY STREET	TYPE OF INTERSECTION	EXISTING BARRIER(S)	MODIFICATION NEEDED	COST	PRIORITY ASSIGNED
W MARLAND BLVD	S ASHER ST		T	CURB & GUTTER	RAMP	\$6,000.00	HIGH PRIORITY
W MARLAND BLVD	S GIBBS ST		T	CURB & GUTTER	RAMP	\$6,000.00	HIGH PRIORITY
W MILLEN DR	N DANIELS ST		T	NONE	RAMP	\$6,000.00	HIGH PRIORITY
N WEST COUNTY RD	W COAL AVE		T	NONE	RAMP	\$6,000.00	HIGH PRIORITY
N WEST COUNTY RD	W TREVINO RD		T	NONE	RAMP	\$6,000.00	HIGH PRIORITY
N LOVINGTON HWY	W LAKEVIEW DR		T	NONE	RAMP	\$6,000.00	HIGH PRIORITY
W COLLEGE LN	N EUGENIA LN		T	NONE	RAMP	\$6,000.00	HIGH PRIORITY
W BENDER BLVD	N COTTRELL LN		T	NONE	RAMP	\$6,000.00	HIGH PRIORITY
N WEST COUNTY RD	N ENTERPRISE DR		T	NONE	RAMP	\$6,000.00	HIGH PRIORITY
W COLLEGE LN	N DAVIS LN		T	NONE	RAMP	\$6,000.00	HIGH PRIORITY
W MARLAND BLVD	S RASH ST		T	CURB & GUTTER AND SIDEWALK	RAMP	\$6,000.00	HIGH PRIORITY
N WEST COUNTY RD	N INDUSTRIAL DR		T	NONE	RAMP	\$6,000.00	HIGH PRIORITY
W BENDER BLVD	N FRENCH DR	N FRENCH DR	4-LEG	NONE	RAMP	\$12,000.00	HIGH PRIORITY
W MARLAND BLVD	S TEXACO DR		T	CURB & GUTTER AND SIDEWALK	RAMP	\$6,000.00	HIGH PRIORITY
N LOVINGTON HWY	W JOE HARVEY BLVD	N WEST COUNTY RD	4-LEG	CURB & GUTTER AND SIDEWALK	RAMP	\$12,000.00	HIGH PRIORITY
W MILLEN DR	N BAGGETT DR		T	NONE	RAMP	\$6,000.00	HIGH PRIORITY
W MARLAND BLVD	S CONTINENTAL DR		T	CURB & GUTTER AND SIDEWALK	RAMP	\$6,000.00	HIGH PRIORITY
N INDUSTRIAL DR	W COMMANCHE DR		T	CURB & GUTTER	RAMP	\$6,000.00	HIGH PRIORITY
W JOE HARVEY BLVD	W CALLE SUR		T	CURB & GUTTER AND SIDEWALK	RAMP	\$6,000.00	HIGH PRIORITY
N LOVINGTON HWY	W CAPROCK DR		T	NONE	RAMP	\$6,000.00	HIGH PRIORITY
W COLLEGE LN	N JA-ROB LN		4-LEG	NONE	RAMP	\$12,000.00	HIGH PRIORITY

PRIMARY STREET	SECONDARY STREET	TERTIARY STREET	TYPE OF INTERSECTION	EXISTING BARRIER(S)	MODIFICATION NEEDED	COST	PRIORITY ASSIGNED
W MILLEN DR	N JA-ROB LN		4-LEG	NONE	RAMP	\$12,000.00	HIGH PRIORITY
N LOVINGTON HWY	W COMMANCHE DR		T	NONE	RAMP	\$6,000.00	HIGH PRIORITY
W BRADLEY CT	W MARQUIS LN		T	CURB & GUTTER AND SIDEWALK	RAMP	\$6,000.00	HIGH PRIORITY
W MILLEN DR	N BREANNA ST		T	CURB & GUTTER	RAMP	\$6,000.00	HIGH PRIORITY
N CORDOBA LN	W MARQUIS LN		T	CURB & GUTTER AND SIDEWALK	RAMP	\$6,000.00	HIGH PRIORITY
N LOVINGTON HWY	W CENTRAL AVE		T	NONE	RAMP	\$6,000.00	HIGH PRIORITY
W BENDER BLVD	N KIM LN		T	NONE	RAMP	\$6,000.00	HIGH PRIORITY
W JOE HARVEY BLVD	N CAMINO REAL		T	CURB & GUTTER AND SIDEWALK	RAMP	\$6,000.00	HIGH PRIORITY
N CAMINO REAL	W MARQUIS LN		T	CURB & GUTTER AND SIDEWALK	RAMP	\$6,000.00	HIGH PRIORITY
N GULF ST	W SCHARBAUER ST		T	CURB & GUTTER AND SIDEWALK	RAMP	\$6,000.00	HIGH PRIORITY
W CLINTON ST	N GULF ST		T	CURB & GUTTER	RAMP	\$6,000.00	HIGH PRIORITY
N LOVINGTON HWY	W COAL AVE		T	NONE	RAMP	\$6,000.00	HIGH PRIORITY
W BENDER BLVD	W MOBILE ST		T	NONE	RAMP	\$6,000.00	HIGH PRIORITY
N PENNINGTON DR	W SCHARBAUER ST		4-LEG	CURB & GUTTER AND SIDEWALK	RAMP	\$12,000.00	HIGH PRIORITY
W CLINTON ST	N PENNINGTON DR		T	CURB & GUTTER AND SIDEWALK	RAMP	\$6,000.00	HIGH PRIORITY
W BROADWAY ST	W DUNNAM ST		T	CURB & GUTTER	RAMP	\$6,000.00	HIGH PRIORITY
N LOVINGTON HWY	W GOLD AVE		T	NONE	RAMP	\$6,000.00	HIGH PRIORITY
W MILLEN DR	N CAMELOT		T	NONE	RAMP	\$6,000.00	HIGH PRIORITY
N CORTEZ	W JICARILLA		T	CURB & GUTTER AND SIDEWALK	RAMP	\$6,000.00	HIGH PRIORITY
N DENSON ST	W SCHARBAUER ST		T	CURB & GUTTER AND SIDEWALK	RAMP	\$6,000.00	HIGH PRIORITY
W CAIN ST	N DENSON ST		T	CURB & GUTTER	RAMP	\$6,000.00	HIGH PRIORITY

PRIMARY STREET	SECONDARY STREET	TERTIARY STREET	TYPE OF INTERSECTION	EXISTING BARRIER(S)	MODIFICATION NEEDED	COST	PRIORITY ASSIGNED
N CORTEZ	W NAMEE		T	CURB & GUTTER AND SIDEWALK	RAMP	\$6,000.00	HIGH PRIORITY
N LOVINGTON HWY	W SILVER AVE		T	NONE	RAMP	\$6,000.00	HIGH PRIORITY
N CECIL ST	W SCHARBAUER ST		T	CURB & GUTTER AND SIDEWALK	RAMP	\$6,000.00	HIGH PRIORITY
N CECIL ST	W CLINTON ST		4-LEG	CURB & GUTTER AND SIDEWALK	RAMP	\$12,000.00	HIGH PRIORITY
N CECIL ST	W PARK ST		4-LEG	CURB & GUTTER AND SIDEWALK	RAMP	\$12,000.00	HIGH PRIORITY
W ALSTON ST	N CECIL ST		4-LEG	CURB & GUTTER AND SIDEWALK	RAMP	\$12,000.00	HIGH PRIORITY
W CAIN ST	N CECIL ST		4-LEG	CURB & GUTTER AND SIDEWALK	RAMP	\$12,000.00	HIGH PRIORITY
W BROADWAY ST	W BROADWAY PL	N CECIL ST	5-LEG	CURB & GUTTER AND SIDEWALK	RAMP	\$15,000.00	HIGH PRIORITY
W MARLAND BLVD	S CECIL ST		4-LEG	CURB & GUTTER AND SIDEWALK	RAMP	\$12,000.00	HIGH PRIORITY
W BROADWAY ST	N COLEMAN ST	S COLEMAN ST	4-LEG	CURB & GUTTER AND SIDEWALK	RAMP	\$12,000.00	HIGH PRIORITY
W MARLAND BLVD	S COLEMAN ST		T	CURB & GUTTER AND SIDEWALK	RAMP	\$6,000.00	HIGH PRIORITY
W BENDER BLVD	N LOVINGTON HWY	N TURNER ST	4-LEG	CURB & GUTTER	RAMP	\$12,000.00	HIGH PRIORITY
N APODACA ST	W PASEO CORTE		T	CURB & GUTTER AND SIDEWALK	RAMP	\$6,000.00	HIGH PRIORITY
N APODACA ST	W NAMEE		T	CURB & GUTTER AND SIDEWALK	RAMP	\$6,000.00	HIGH PRIORITY
W CALLE SUR	N APODACA ST		T	CURB & GUTTER AND SIDEWALK	RAMP	\$6,000.00	HIGH PRIORITY
N CORTO CIR	W CORTO		T	CURB & GUTTER AND SIDEWALK	RAMP	\$6,000.00	HIGH PRIORITY
N BURK ST	W SCHARBAUER ST		T	CURB & GUTTER AND SIDEWALK	RAMP	\$6,000.00	HIGH PRIORITY
W BROADWAY ST	N BURK ST	S BURK ST	4-LEG	CURB & GUTTER AND SIDEWALK	RAMP	\$12,000.00	HIGH PRIORITY
N GRIMES ST	W FREY AVE		T	NONE	RAMP	\$6,000.00	HIGH PRIORITY
N GRIMES ST	W DRAKE DR		T	NONE	RAMP	\$6,000.00	HIGH PRIORITY
N GRIMES ST	W COLLEGE LN		T	NONE	RAMP	\$6,000.00	HIGH PRIORITY

PRIMARY STREET	SECONDARY STREET	TERTIARY STREET	TYPE OF INTERSECTION	EXISTING BARRIER(S)	MODIFICATION NEEDED	COST	PRIORITY ASSIGNED
N GRIMES ST	W HUNTER ST		T	NONE	RAMP	\$6,000.00	HIGH PRIORITY
N GRIMES ST	W EVA AVE		T	NONE	RAMP	\$6,000.00	HIGH PRIORITY
N GRIMES ST	W MARTIN AVE		T	NONE	RAMP	\$6,000.00	HIGH PRIORITY
N GRIMES ST	W TUCKER DR		T	NONE	RAMP	\$6,000.00	HIGH PRIORITY
N GRIMES ST	W DESERT SAGE		T	NONE	RAMP	\$6,000.00	HIGH PRIORITY
N GRIMES ST	W ALEGRE DR		T	NONE	RAMP	\$6,000.00	HIGH PRIORITY
N GRIMES ST	W LOVELADY RD		T	NONE	RAMP	\$6,000.00	HIGH PRIORITY
N GRIMES ST	W JASON ST		T	NONE	RAMP	\$6,000.00	HIGH PRIORITY
N GRIMES ST	W KARA ST		T	NONE	RAMP	\$6,000.00	HIGH PRIORITY
N GRIMES ST	W CHURCH ST		T	NONE	RAMP	\$6,000.00	HIGH PRIORITY
N GRIMES ST	W SOCKWELL DR		T	NONE	RAMP	\$6,000.00	HIGH PRIORITY
N GRIMES ST	W MILLEN DR	W MILLEN DR	4-LEG	CURB & GUTTER AND SIDEWALK	RAMP	\$12,000.00	HIGH PRIORITY
N GRIMES ST	W WOODS DR		T	CURB & GUTTER AND SIDEWALK	RAMP	\$6,000.00	HIGH PRIORITY
N GRIMES ST	W HICKMAN DR		T	CURB & GUTTER AND SIDEWALK	RAMP	\$6,000.00	HIGH PRIORITY
N GRIMES ST	W BROOM DR		T	CURB & GUTTER AND SIDEWALK	RAMP	\$6,000.00	HIGH PRIORITY
N GRIMES ST	W DEL NORTE PKWY		T	CURB & GUTTER AND SIDEWALK	RAMP	\$6,000.00	HIGH PRIORITY
N GRIMES ST	N APODACA ST		T	CURB & GUTTER AND SIDEWALK	RAMP	\$6,000.00	HIGH PRIORITY
N GRIMES ST	W COMMANCHE DR		T	CURB & GUTTER AND SIDEWALK	RAMP	\$6,000.00	HIGH PRIORITY
N GRIMES ST	W PASEO CORTE		T	CURB & GUTTER AND SIDEWALK	RAMP	\$6,000.00	HIGH PRIORITY
N GRIMES ST	W CALLE SUR	W CALLE SUR	4-LEG	CURB & GUTTER AND SIDEWALK	RAMP	\$12,000.00	HIGH PRIORITY
N GRIMES ST	W EL DORADO DR		T	CURB & GUTTER AND SIDEWALK	RAMP	\$6,000.00	HIGH PRIORITY

PRIMARY STREET	SECONDARY STREET	TERTIARY STREET	TYPE OF INTERSECTION	EXISTING BARRIER(S)	MODIFICATION NEEDED	COST	PRIORITY ASSIGNED
N GRIMES ST	W APACHE DR		T	CURB & GUTTER AND SIDEWALK	RAMP	\$6,000.00	HIGH PRIORITY
N GRIMES ST	N TURNER ST		4-LEG	CURB & GUTTER	RAMP	\$12,000.00	HIGH PRIORITY
N GRIMES ST	W SUNRISE CIR		T	CURB & GUTTER AND SIDEWALK	RAMP	\$6,000.00	HIGH PRIORITY
N GRIMES ST	W LORENE DR		T	CURB & GUTTER AND SIDEWALK	RAMP	\$6,000.00	HIGH PRIORITY
N GRIMES ST	W PRINCESS JEANNE DR		T	CURB & GUTTER AND SIDEWALK	RAMP	\$6,000.00	HIGH PRIORITY
N GRIMES ST	E ALTO DR		T	CURB & GUTTER AND SIDEWALK	RAMP	\$6,000.00	HIGH PRIORITY
N GRIMES ST	W BERRY DR		4-LEG	CURB & GUTTER AND SIDEWALK	RAMP	\$12,000.00	HIGH PRIORITY
N GRIMES ST	W SANGER ST		4-LEG	CURB & GUTTER AND SIDEWALK	RAMP	\$12,000.00	HIGH PRIORITY
N GRIMES ST	W CLINTON ST		T	CURB & GUTTER AND SIDEWALK	RAMP	\$6,000.00	HIGH PRIORITY
N GRIMES ST	W PARK ST		T	CURB & GUTTER AND SIDEWALK	RAMP	\$6,000.00	HIGH PRIORITY
N GRIMES ST	W ALSTON ST		T	CURB & GUTTER AND SIDEWALK	RAMP	\$6,000.00	HIGH PRIORITY
N GRIMES ST	W SNYDER ST		T	CURB & GUTTER AND SIDEWALK	RAMP	\$6,000.00	HIGH PRIORITY
N GRIMES ST	W CAIN ST		T	CURB & GUTTER AND SIDEWALK	RAMP	\$6,000.00	HIGH PRIORITY
N GRIMES ST	W TAYLOR ST		T	CURB & GUTTER AND SIDEWALK	RAMP	\$6,000.00	HIGH PRIORITY
N GRIMES ST	S GRIMES ST	W BROADWAY ST	4-LEG	CURB & GUTTER AND SIDEWALK	RAMP	\$12,000.00	HIGH PRIORITY
S GRIMES ST	W DUNNAM ST		T	CURB & GUTTER	RAMP	\$6,000.00	HIGH PRIORITY
S GRIMES ST	W BYERS ST		T	CURB & GUTTER AND SIDEWALK	RAMP	\$6,000.00	HIGH PRIORITY
S GRIMES ST	W ROXANA ST		T	CURB & GUTTER	RAMP	\$6,000.00	HIGH PRIORITY
S GRIMES ST	W HUMBLE ST		T	CURB & GUTTER	RAMP	\$6,000.00	HIGH PRIORITY
S GRIMES ST	W MAIN ST		4-LEG	CURB & GUTTER	RAMP	\$12,000.00	HIGH PRIORITY
S GRIMES ST	W TEXAS ST		T	CURB & GUTTER	RAMP	\$6,000.00	HIGH PRIORITY

PRIMARY STREET	SECONDARY STREET	TERTIARY STREET	TYPE OF INTERSECTION	EXISTING BARRIER(S)	MODIFICATION NEEDED	COST	PRIORITY ASSIGNED
S GRIMES ST	W STANOLIND RD		4-LEG	CURB & GUTTER	RAMP	\$12,000.00	HIGH PRIORITY
N TURNER ST	W KINGSLEY DR		T	CURB & GUTTER AND SIDEWALK	RAMP	\$6,000.00	HIGH PRIORITY
N LEECH ST	W TAYLOR ST		T	CURB & GUTTER AND SIDEWALK	RAMP	\$6,000.00	HIGH PRIORITY
W BROADWAY ST	N LEECH ST	S LEECH ST	4-LEG	CURB & GUTTER AND SIDEWALK	RAMP	\$12,000.00	HIGH PRIORITY
W MARLAND BLVD	S LEECH ST		T	CURB & GUTTER	RAMP	\$6,000.00	HIGH PRIORITY
W BENDER BLVD	N KINGSLEY DR		T	CURB & GUTTER AND SIDEWALK	RAMP	\$6,000.00	HIGH PRIORITY
W ALTO DR	N COCHRAN ST		T	CURB & GUTTER AND SIDEWALK	RAMP	\$6,000.00	HIGH PRIORITY
N COCHRAN ST	W MESA DR		T	CURB & GUTTER AND SIDEWALK	RAMP	\$6,000.00	HIGH PRIORITY
N ACOMA DR	W ORO DR		T	CURB & GUTTER AND SIDEWALK	RAMP	\$6,000.00	HIGH PRIORITY
N TURNER ST	W BLANCO DR		T	CURB & GUTTER AND SIDEWALK	RAMP	\$6,000.00	HIGH PRIORITY
W CAIN ST	N COCHRAN ST		4-LEG	CURB & GUTTER AND SIDEWALK	RAMP	\$12,000.00	HIGH PRIORITY
N COCHRAN ST	W TAYLOR ST		4-LEG	CURB & GUTTER AND SIDEWALK	RAMP	\$12,000.00	HIGH PRIORITY
S COCHRAN ST	W DUNNAM ST		4-LEG	CURB & GUTTER AND SIDEWALK	RAMP	\$12,000.00	HIGH PRIORITY
N ACOMA DR	W TAOS AVE		4-LEG	CURB & GUTTER AND SIDEWALK	RAMP	\$12,000.00	HIGH PRIORITY
N ACOMA DR	W COCHITI AVE		4-LEG	CURB & GUTTER AND SIDEWALK	RAMP	\$12,000.00	HIGH PRIORITY
N ACOMA DR	W COPPER AVE		T	CURB & GUTTER AND SIDEWALK	RAMP	\$6,000.00	HIGH PRIORITY
N ACOMA DR	W COAL AVE		4-LEG	CURB & GUTTER AND SIDEWALK	RAMP	\$12,000.00	HIGH PRIORITY
N TURNER ST	W ROJO DR		T	CURB & GUTTER AND SIDEWALK	RAMP	\$6,000.00	HIGH PRIORITY
N ADOBE DR	W ORO DR		4-LEG	CURB & GUTTER AND SIDEWALK	RAMP	\$12,000.00	HIGH PRIORITY
N ADOBE DR	W ARRIBA DR		ELBOW	CURB & GUTTER AND SIDEWALK	RAMP	\$6,000.00	HIGH PRIORITY
N TURNER ST	E ALTO DR		4-LEG	CURB & GUTTER AND SIDEWALK	RAMP	\$12,000.00	HIGH PRIORITY

PRIMARY STREET	SECONDARY STREET	TERTIARY STREET	TYPE OF INTERSECTION	EXISTING BARRIER(S)	MODIFICATION NEEDED	COST	PRIORITY ASSIGNED
W CLINTON ST	N THORP ST		4-LEG	CURB & GUTTER AND SIDEWALK	RAMP	\$12,000.00	HIGH PRIORITY
W COAL AVE	N JADE AVE		T	CURB & GUTTER AND SIDEWALK	RAMP	\$6,000.00	HIGH PRIORITY
W PARK ST	N THORP ST		4-LEG	CURB & GUTTER AND SIDEWALK	RAMP	\$12,000.00	HIGH PRIORITY
W ALSTON ST	N THORP ST		4-LEG	CURB & GUTTER AND SIDEWALK	RAMP	\$12,000.00	HIGH PRIORITY
W CAIN ST	N THORP ST		4-LEG	CURB & GUTTER AND SIDEWALK	RAMP	\$12,000.00	HIGH PRIORITY
W TAYLOR ST	N THORP ST		4-LEG	CURB & GUTTER AND SIDEWALK	RAMP	\$12,000.00	HIGH PRIORITY
W DUNNAM ST	S THORP ST		4-LEG	CURB & GUTTER AND SIDEWALK	RAMP	\$12,000.00	HIGH PRIORITY
W NAVAJO DR	N ROTH RD		T	CURB & GUTTER AND SIDEWALK	RAMP	\$6,000.00	HIGH PRIORITY
N TURNER ST	W MESA DR		T	CURB & GUTTER AND SIDEWALK	RAMP	\$6,000.00	HIGH PRIORITY
W ARRIBA DR	N CIELO DR		T	CURB & GUTTER AND SIDEWALK	RAMP	\$6,000.00	HIGH PRIORITY
N CIELO DR	W ORO DR		T	CURB & GUTTER AND SIDEWALK	RAMP	\$6,000.00	HIGH PRIORITY
W AZUL DR	N CIELO DR		T	CURB & GUTTER AND SIDEWALK	RAMP	\$6,000.00	HIGH PRIORITY
N ALBERTSON DR	W COAL AVE		T	CURB & GUTTER AND SIDEWALK	RAMP	\$6,000.00	HIGH PRIORITY
N TURNER ST	W LLANO DR		4-LEG	CURB & GUTTER AND SIDEWALK	RAMP	\$12,000.00	HIGH PRIORITY
N CIELO DR	W COCHITI AVE		T	CURB & GUTTER AND SIDEWALK	RAMP	\$6,000.00	HIGH PRIORITY
N CIELO DR	W TAOS AVE		T	NONE	RAMP	\$6,000.00	HIGH PRIORITY
S LINAM ST	W SALLY LN		4-LEG	NONE	RAMP	\$12,000.00	HIGH PRIORITY
W STANOLIND RD	S LINAM ST		T	CURB & GUTTER AND SIDEWALK	RAMP	\$6,000.00	HIGH PRIORITY
S LINAM ST	W VICTORIA LN		T	NONE	RAMP	\$6,000.00	HIGH PRIORITY
W CLINTON ST	N LINAM ST		4-LEG	CURB & GUTTER AND SIDEWALK	RAMP	\$12,000.00	HIGH PRIORITY
N LINAM ST	W PARK ST		4-LEG	CURB & GUTTER AND SIDEWALK	RAMP	\$12,000.00	HIGH PRIORITY

PRIMARY STREET	SECONDARY STREET	TERTIARY STREET	TYPE OF INTERSECTION	EXISTING BARRIER(S)	MODIFICATION NEEDED	COST	PRIORITY ASSIGNED
W ALSTON ST	N LINAM ST		4-LEG	CURB & GUTTER AND SIDEWALK	RAMP	\$12,000.00	HIGH PRIORITY
W SNYDER ST	N LINAM ST		4-LEG	CURB & GUTTER AND SIDEWALK	RAMP	\$12,000.00	HIGH PRIORITY
N LINAM ST	W TAYLOR ST		4-LEG	CURB & GUTTER AND SIDEWALK	RAMP	\$12,000.00	HIGH PRIORITY
W DUNNAM ST	S LINAM ST		4-LEG	CURB & GUTTER AND SIDEWALK	RAMP	\$12,000.00	HIGH PRIORITY
W NAVAJO DR	N HOPE RD		T	CURB & GUTTER AND SIDEWALK	RAMP	\$6,000.00	HIGH PRIORITY
N TURNER ST	W BERRY DR		T	CURB & GUTTER AND SIDEWALK	RAMP	\$6,000.00	HIGH PRIORITY
W ARRIBA DR	N BLANCO DR		T	CURB & GUTTER AND SIDEWALK	RAMP	\$6,000.00	HIGH PRIORITY
W ORO DR	N ROJO DR		T	CURB & GUTTER AND SIDEWALK	RAMP	\$6,000.00	HIGH PRIORITY
W MARLAND BLVD	W BROADWAY ST		T	CURB & GUTTER AND SIDEWALK	RAMP	\$6,000.00	HIGH PRIORITY
W COCHITI AVE	N ROJO DR		ELBOW	CURB & GUTTER AND SIDEWALK	RAMP	\$6,000.00	HIGH PRIORITY
W COPPER AVE	N ROJO DR		T	CURB & GUTTER AND SIDEWALK	RAMP	\$6,000.00	HIGH PRIORITY
W COAL AVE	N ROJO DR		4-LEG	CURB & GUTTER AND SIDEWALK	RAMP	\$12,000.00	HIGH PRIORITY
N TURNER ST	W VEGA DR		T	CURB & GUTTER AND SIDEWALK	RAMP	\$6,000.00	HIGH PRIORITY
W SANGER ST	N SHIPP ST		T	CURB & GUTTER AND SIDEWALK	RAMP	\$6,000.00	HIGH PRIORITY
S TURNER ST	W VICTORIA LN		ELBOW	NONE	RAMP	\$6,000.00	HIGH PRIORITY
W CLINTON ST	N SHIPP ST		4-LEG	CURB & GUTTER AND SIDEWALK	RAMP	\$12,000.00	HIGH PRIORITY
W PARK ST	N SHIPP ST		4-LEG	CURB & GUTTER AND SIDEWALK	RAMP	\$12,000.00	HIGH PRIORITY
W SALLY LN	S TURNER ST		T	CURB & GUTTER AND SIDEWALK	RAMP	\$6,000.00	HIGH PRIORITY
S TURNER ST	W CASTLE AVE		4-LEG	CURB & GUTTER AND SIDEWALK	RAMP	\$12,000.00	HIGH PRIORITY
W ALSTON ST	N SHIPP ST		4-LEG	CURB & GUTTER AND SIDEWALK	RAMP	\$12,000.00	HIGH PRIORITY
W SNYDER ST	N SHIPP ST		4-LEG	CURB & GUTTER AND SIDEWALK	RAMP	\$12,000.00	HIGH PRIORITY

PRIMARY STREET	SECONDARY STREET	TERTIARY STREET	TYPE OF INTERSECTION	EXISTING BARRIER(S)	MODIFICATION NEEDED	COST	PRIORITY ASSIGNED
W CAIN ST	N SHIPP ST		4-LEG	CURB & GUTTER AND SIDEWALK	RAMP	\$12,000.00	HIGH PRIORITY
S TURNER ST	E PALACE AVE	W PALACE AVE	4-LEG	CURB & GUTTER AND SIDEWALK	RAMP	\$12,000.00	HIGH PRIORITY
N SHIPP ST	W TAYLOR ST		4-LEG	CURB & GUTTER AND SIDEWALK	RAMP	\$12,000.00	HIGH PRIORITY
W DUNNAM ST	S SHIPP ST		4-LEG	CURB & GUTTER AND SIDEWALK	RAMP	\$12,000.00	HIGH PRIORITY
W ARRIBA DR	N ROJO DR		4-LEG	CURB & GUTTER AND SIDEWALK	RAMP	\$12,000.00	HIGH PRIORITY
S SHIPP ST	W WHITE ST		4-LEG	CURB & GUTTER AND SIDEWALK	RAMP	\$12,000.00	HIGH PRIORITY
S TURNER ST	E STANOLIND RD	W STANOLIND RD	T	CURB & GUTTER AND SIDEWALK	RAMP	\$6,000.00	HIGH PRIORITY
S SHIPP ST	W SHIPP DR	W TEXAS ST	4-LEG	CURB & GUTTER AND SIDEWALK	RAMP	\$12,000.00	HIGH PRIORITY
N TURNER ST	W YESO DR		T	CURB & GUTTER AND SIDEWALK	RAMP	\$6,000.00	HIGH PRIORITY
N FOWLER ST	E ORO DR	W ORO DR	4-LEG	CURB & GUTTER AND SIDEWALK	RAMP	\$12,000.00	HIGH PRIORITY
N TURNER ST	W PERMIAN DR		T	CURB & GUTTER AND SIDEWALK	RAMP	\$6,000.00	HIGH PRIORITY
N FOWLER ST	W COPPER AVE		T	CURB & GUTTER AND SIDEWALK	RAMP	\$6,000.00	HIGH PRIORITY
N FOWLER ST	E GLORIETTA DR		T	CURB & GUTTER AND SIDEWALK	RAMP	\$6,000.00	HIGH PRIORITY
N FOWLER ST	W COAL AVE		T	CURB & GUTTER AND SIDEWALK	RAMP	\$6,000.00	HIGH PRIORITY
N FOWLER ST	W SILVER AVE		T	CURB & GUTTER AND SIDEWALK	RAMP	\$6,000.00	HIGH PRIORITY
N FOWLER ST	E ST ANNE PL	W ST ANNE PL	4-LEG	CURB & GUTTER AND SIDEWALK	RAMP	\$12,000.00	HIGH PRIORITY
N FOWLER ST	E ARRIBA DR	W ARRIBA DR	4-LEG	CURB & GUTTER AND SIDEWALK	RAMP	\$12,000.00	HIGH PRIORITY
N TURNER ST	E YUCCA DR		T	CURB & GUTTER AND SIDEWALK	RAMP	\$6,000.00	HIGH PRIORITY
N TURNER ST	E SANGER ST	W SANGER ST	4-LEG	CURB & GUTTER AND SIDEWALK	RAMP	\$12,000.00	HIGH PRIORITY
N TURNER ST	E CORBETT ST	W CORBETT ST	4-LEG	CURB & GUTTER AND SIDEWALK	RAMP	\$12,000.00	HIGH PRIORITY
N TURNER ST	E LEA ST	W LEA ST	4-LEG	CURB & GUTTER AND SIDEWALK	RAMP	\$12,000.00	HIGH PRIORITY

PRIMARY STREET	SECONDARY STREET	TERTIARY STREET	TYPE OF INTERSECTION	EXISTING BARRIER(S)	MODIFICATION NEEDED	COST	PRIORITY ASSIGNED
N TURNER ST	E SCHARBAUER ST	W SCHARBAUER ST	4-LEG	CURB & GUTTER AND SIDEWALK	RAMP	\$12,000.00	HIGH PRIORITY
N TURNER ST	E CLINTON ST	W CLINTON ST	4-LEG	CURB & GUTTER AND SIDEWALK	RAMP	\$12,000.00	HIGH PRIORITY
N TURNER ST	E PARK ST	W PARK ST	4-LEG	CURB & GUTTER AND SIDEWALK	RAMP	\$12,000.00	HIGH PRIORITY
S TURNER ST	W RAINBOW DR		T	CURB & GUTTER AND SIDEWALK	RAMP	\$6,000.00	HIGH PRIORITY
N TURNER ST	E ALSTON ST	W ALSTON ST	4-LEG	CURB & GUTTER AND SIDEWALK	RAMP	\$12,000.00	HIGH PRIORITY
N TURNER ST	E SNYDER ST	W SNYDER ST	4-LEG	CURB & GUTTER AND SIDEWALK	RAMP	\$12,000.00	HIGH PRIORITY
N TURNER ST	E CAIN ST	W CAIN ST	T	CURB & GUTTER AND SIDEWALK	RAMP	\$6,000.00	HIGH PRIORITY
E GREEN ACRES DR	W PERMIAN DR		T	CURB & GUTTER AND SIDEWALK	RAMP	\$6,000.00	HIGH PRIORITY
S TURNER ST	E WHITE ST	W WHITE ST	4-LEG	CURB & GUTTER AND SIDEWALK	RAMP	\$12,000.00	HIGH PRIORITY
S TURNER ST	E BYERS ST	W BYERS ST	4-LEG	CURB & GUTTER AND SIDEWALK	RAMP	\$12,000.00	HIGH PRIORITY
S TURNER ST	E GYPSY ST	W GYPSY ST	4-LEG	CURB & GUTTER AND SIDEWALK	RAMP	\$12,000.00	HIGH PRIORITY
S TURNER ST	E ROXANA ST	W ROXANA ST	4-LEG	CURB & GUTTER AND SIDEWALK	RAMP	\$12,000.00	HIGH PRIORITY
S TURNER ST	E HARDEN BLVD	W HARDEN BLVD	4-LEG	CURB & GUTTER AND SIDEWALK	RAMP	\$12,000.00	HIGH PRIORITY
S TURNER ST	E MAIN ST	W MAIN ST	4-LEG	CURB & GUTTER AND SIDEWALK	RAMP	\$12,000.00	HIGH PRIORITY
S TURNER ST	E MIDWEST ST	W MIDWEST ST	4-LEG	CURB & GUTTER AND SIDEWALK	RAMP	\$12,000.00	HIGH PRIORITY
S TURNER ST	E SKELLY ST	W SKELLY ST	4-LEG	CURB & GUTTER AND SIDEWALK	RAMP	\$12,000.00	HIGH PRIORITY
S TURNER ST	E TEXAS ST	W TEXAS ST	4-LEG	CURB & GUTTER AND SIDEWALK	RAMP	\$12,000.00	HIGH PRIORITY
S TURNER ST	E PARK PL		T	CURB & GUTTER AND SIDEWALK	RAMP	\$6,000.00	HIGH PRIORITY
E CASTLE AVE	W CASTLE AVE	S HEIZER PKWY	T	CURB & GUTTER AND SIDEWALK	RAMP	\$6,000.00	HIGH PRIORITY
E STANOLIND RD	S HEIZER PKWY		T	CURB & GUTTER AND SIDEWALK	RAMP	\$6,000.00	HIGH PRIORITY
E PARK PL	S SHORT ST		T	CURB & GUTTER AND SIDEWALK	RAMP	\$6,000.00	HIGH PRIORITY

PRIMARY STREET	SECONDARY STREET	TERTIARY STREET	TYPE OF INTERSECTION	EXISTING BARRIER(S)	MODIFICATION NEEDED	COST	PRIORITY ASSIGNED
E SANGER ST	N DALMONT ST		T	CURB & GUTTER AND SIDEWALK	RAMP	\$6,000.00	HIGH PRIORITY
E CORBETT ST	N DALMONT ST		4-LEG	CURB & GUTTER AND SIDEWALK	RAMP	\$12,000.00	HIGH PRIORITY
N DALMONT ST	E LEA ST		4-LEG	CURB & GUTTER AND SIDEWALK	RAMP	\$12,000.00	HIGH PRIORITY
N DALMONT ST	E SCHARBAUER ST		4-LEG	CURB & GUTTER AND SIDEWALK	RAMP	\$12,000.00	HIGH PRIORITY
E CLINTON ST	N DALMONT ST		4-LEG	CURB & GUTTER AND SIDEWALK	RAMP	\$12,000.00	HIGH PRIORITY
N DALMONT ST	E PARK ST		4-LEG	CURB & GUTTER AND SIDEWALK	RAMP	\$12,000.00	HIGH PRIORITY
E ALSTON ST	N DALMONT ST		4-LEG	CURB & GUTTER AND SIDEWALK	RAMP	\$12,000.00	HIGH PRIORITY
E SNYDER ST	N DALMONT ST		4-LEG	CURB & GUTTER AND SIDEWALK	RAMP	\$12,000.00	HIGH PRIORITY
E CAIN ST	N DALMONT ST		T	CURB & GUTTER AND SIDEWALK	RAMP	\$6,000.00	HIGH PRIORITY
N DALMONT ST	E TAYLOR ST		4-LEG	CURB & GUTTER AND SIDEWALK	RAMP	\$12,000.00	HIGH PRIORITY
S DALMONT ST	E DUNNAM ST		4-LEG	CURB & GUTTER AND SIDEWALK	RAMP	\$12,000.00	HIGH PRIORITY
S DALMONT ST	E WHITE ST		4-LEG	CURB & GUTTER AND SIDEWALK	RAMP	\$12,000.00	HIGH PRIORITY
N MCKINLEY DR	E ST ANNE PL		T	CURB & GUTTER	RAMP	\$6,000.00	HIGH PRIORITY
S DALMONT ST	S PARKWAY DR	E TEXAS ST	4-LEG	CURB & GUTTER AND SIDEWALK	RAMP	\$12,000.00	HIGH PRIORITY
N FOWLER ST	E YESO DR	W YESO DR	4-LEG	CURB & GUTTER AND SIDEWALK	RAMP	\$12,000.00	HIGH PRIORITY
S DALMONT ST	E SKELLY ST		4-LEG	CURB & GUTTER AND SIDEWALK	RAMP	\$12,000.00	HIGH PRIORITY
N FOWLER ST	E PERMIAN DR	W PERMIAN DR	4-LEG	CURB & GUTTER AND SIDEWALK	RAMP	\$12,000.00	HIGH PRIORITY
N FOWLER ST	E GREEN ACRES DR		4-LEG	CURB & GUTTER AND SIDEWALK	RAMP	\$12,000.00	HIGH PRIORITY
E NAVAJO DR	N MCKINLEY ST		T	CURB & GUTTER AND SIDEWALK	RAMP	\$6,000.00	HIGH PRIORITY
E MESQUITE DR	S PARKWAY DR		T	CURB & GUTTER AND SIDEWALK	RAMP	\$6,000.00	HIGH PRIORITY
E PARK PL	S PARKWAY DR		T	CURB & GUTTER AND SIDEWALK	RAMP	\$6,000.00	HIGH PRIORITY

PRIMARY STREET	SECONDARY STREET	TERTIARY STREET	TYPE OF INTERSECTION	EXISTING BARRIER(S)	MODIFICATION NEEDED	COST	PRIORITY ASSIGNED
N FOWLER ST	E YUCCA DR		4-LEG	CURB & GUTTER AND SIDEWALK	RAMP	\$12,000.00	HIGH PRIORITY
N FOWLER ST	E LEA ST		4-LEG	CURB & GUTTER AND SIDEWALK	RAMP	\$12,000.00	HIGH PRIORITY
N FOWLER ST	E SCHARBAUER ST		T	CURB & GUTTER AND SIDEWALK	RAMP	\$6,000.00	HIGH PRIORITY
N FOWLER ST	E PARK ST		T	CURB & GUTTER AND SIDEWALK	RAMP	\$6,000.00	HIGH PRIORITY
E ALSTON ST	N FOWLER ST		4-LEG	CURB & GUTTER AND SIDEWALK	RAMP	\$12,000.00	HIGH PRIORITY
E SNYDER ST	N FOWLER ST		4-LEG	CURB & GUTTER AND SIDEWALK	RAMP	\$12,000.00	HIGH PRIORITY
E CAIN ST	N FOWLER ST		4-LEG	CURB & GUTTER AND SIDEWALK	RAMP	\$12,000.00	HIGH PRIORITY
N FOWLER ST	E TAYLOR ST		4-LEG	CURB & GUTTER AND SIDEWALK	RAMP	\$12,000.00	HIGH PRIORITY
E DUNNAM ST	S FOWLER ST		4-LEG	CURB & GUTTER AND SIDEWALK	RAMP	\$12,000.00	HIGH PRIORITY
S FOWLER ST	E WHITE ST		4-LEG	CURB & GUTTER AND SIDEWALK	RAMP	\$12,000.00	HIGH PRIORITY
E LLANO DR	E VEGA DR	N VEGA DR	4-LEG	CURB & GUTTER AND SIDEWALK	RAMP	\$12,000.00	HIGH PRIORITY
N HOUSTON ST	E ST ANNE PL		T	CURB & GUTTER	RAMP	\$6,000.00	HIGH PRIORITY
E SECO DR	N VEGA DR		T	CURB & GUTTER AND SIDEWALK	RAMP	\$6,000.00	HIGH PRIORITY
E NAVAJO DR	N MONSEY LN		T	CURB & GUTTER AND SIDEWALK	RAMP	\$6,000.00	HIGH PRIORITY
S MCKINLEY ST	E MESQUITE DR		T	CURB & GUTTER AND SIDEWALK	RAMP	\$6,000.00	HIGH PRIORITY
E CASTLE AVE	S MCKINLEY ST		T	NONE	RAMP	\$6,000.00	HIGH PRIORITY
E LEA ST	N MCKINLEY ST		4-LEG	CURB & GUTTER AND SIDEWALK	RAMP	\$12,000.00	HIGH PRIORITY
N MCKINLEY ST	E SCHARBAUER ST		T	CURB & GUTTER AND SIDEWALK	RAMP	\$6,000.00	HIGH PRIORITY
E CLINTON ST	N MCKINLEY ST		4-LEG	CURB & GUTTER AND SIDEWALK	RAMP	\$12,000.00	HIGH PRIORITY
N MCKINLEY ST	E PARK ST		4-LEG	CURB & GUTTER AND SIDEWALK	RAMP	\$12,000.00	HIGH PRIORITY
E ALSTON ST	N MCKINLEY ST		4-LEG	CURB & GUTTER AND SIDEWALK	RAMP	\$12,000.00	HIGH PRIORITY

PRIMARY STREET	SECONDARY STREET	TERTIARY STREET	TYPE OF INTERSECTION	EXISTING BARRIER(S)	MODIFICATION NEEDED	COST	PRIORITY ASSIGNED
E SNYDER ST	N MCKINLEY ST		4-LEG	CURB & GUTTER AND SIDEWALK	RAMP	\$12,000.00	HIGH PRIORITY
E CAIN ST	N MCKINLEY ST		4-LEG	CURB & GUTTER AND SIDEWALK	RAMP	\$12,000.00	HIGH PRIORITY
N MCKINLEY ST	E TAYLOR ST		4-LEG	CURB & GUTTER AND SIDEWALK	RAMP	\$12,000.00	HIGH PRIORITY
E DUNNAM ST	S MCKINLEY ST		4-LEG	CURB & GUTTER AND SIDEWALK	RAMP	\$12,000.00	HIGH PRIORITY
S MCKINLEY ST	E WHITE ST		4-LEG	CURB & GUTTER AND SIDEWALK	RAMP	\$12,000.00	HIGH PRIORITY
E GYPSY ST	S MCKINLEY ST		4-LEG	CURB & GUTTER	RAMP	\$12,000.00	HIGH PRIORITY
S MCKINLEY ST	E ROXANA ST		4-LEG	CURB & GUTTER AND SIDEWALK	RAMP	\$12,000.00	HIGH PRIORITY
E LLANO DR	E YESO DR		4-LEG	CURB & GUTTER AND SIDEWALK	RAMP	\$12,000.00	HIGH PRIORITY
N HOUSTON ST	E LEA ST		4-LEG	CURB & GUTTER AND SIDEWALK	RAMP	\$12,000.00	HIGH PRIORITY
N HOUSTON ST	E SCHARBAUER ST		4-LEG	CURB & GUTTER AND SIDEWALK	RAMP	\$12,000.00	HIGH PRIORITY
N SELMAN ST	E ST ANNE PL		T	CURB & GUTTER AND SIDEWALK	RAMP	\$6,000.00	HIGH PRIORITY
E CLINTON ST	N HOUSTON ST		4-LEG	CURB & GUTTER AND SIDEWALK	RAMP	\$12,000.00	HIGH PRIORITY
N HOUSTON ST	E PARK ST		4-LEG	CURB & GUTTER AND SIDEWALK	RAMP	\$12,000.00	HIGH PRIORITY
E ALSTON ST	N HOUSTON ST		4-LEG	CURB & GUTTER AND SIDEWALK	RAMP	\$12,000.00	HIGH PRIORITY
E SNYDER ST	N HOUSTON ST		4-LEG	CURB & GUTTER AND SIDEWALK	RAMP	\$12,000.00	HIGH PRIORITY
E CAIN ST	N HOUSTON ST		T	CURB & GUTTER AND SIDEWALK	RAMP	\$6,000.00	HIGH PRIORITY
N HOUSTON ST	E TAYLOR ST		T	CURB & GUTTER AND SIDEWALK	RAMP	\$6,000.00	HIGH PRIORITY
E BROADWAY ST	N HOUSTON ST	S HOUSTON ST	4-LEG	CURB & GUTTER AND SIDEWALK	RAMP	\$12,000.00	HIGH PRIORITY
E GYPSY ST	S HOUSTON ST		4-LEG	CURB & GUTTER AND SIDEWALK	RAMP	\$12,000.00	HIGH PRIORITY
S HOUSTON ST	E ROXANA ST		4-LEG	CURB & GUTTER AND SIDEWALK	RAMP	\$12,000.00	HIGH PRIORITY
N HOUSTON ST	E PERMIAN DR		4-LEG	CURB & GUTTER AND SIDEWALK	RAMP	\$12,000.00	HIGH PRIORITY

PRIMARY STREET	SECONDARY STREET	TERTIARY STREET	TYPE OF INTERSECTION	EXISTING BARRIER(S)	MODIFICATION NEEDED	COST	PRIORITY ASSIGNED
N HOUSTON ST	E LLANO DR		4-LEG	CURB & GUTTER AND SIDEWALK	RAMP	\$12,000.00	HIGH PRIORITY
N HOUSTON ST	E SECO DR		4-LEG	CURB & GUTTER AND SIDEWALK	RAMP	\$12,000.00	HIGH PRIORITY
N HOUSTON ST	E YESO DR		4-LEG	CURB & GUTTER AND SIDEWALK	RAMP	\$12,000.00	HIGH PRIORITY
N HOUSTON ST	E LUNA DR		T	CURB & GUTTER AND SIDEWALK	RAMP	\$6,000.00	HIGH PRIORITY
E ALSTON ST	N SELMAN ST		4-LEG	CURB & GUTTER AND SIDEWALK	RAMP	\$12,000.00	HIGH PRIORITY
E SNYDER ST	N SELMAN ST		4-LEG	CURB & GUTTER AND SIDEWALK	RAMP	\$12,000.00	HIGH PRIORITY
E BROADWAY ST	N SELMAN ST	S SELMAN ST	4-LEG	CURB & GUTTER AND SIDEWALK	RAMP	\$12,000.00	HIGH PRIORITY
E CAIN ST	N SELMAN ST		ELBOW	CURB & GUTTER AND SIDEWALK	RAMP	\$6,000.00	HIGH PRIORITY
E ST ANNE PL	N TRES AMIGOS DR		T	CURB & GUTTER	RAMP	\$6,000.00	HIGH PRIORITY
E GYPSY ST	S SELMAN ST		T	CURB & GUTTER AND SIDEWALK	RAMP	\$6,000.00	HIGH PRIORITY
E QUIROZ DR	N TRES AMIGOS DR		ELBOW	CURB & GUTTER	RAMP	\$6,000.00	HIGH PRIORITY
E ROXANA ST	S SELMAN ST		T	CURB & GUTTER AND SIDEWALK	RAMP	\$6,000.00	HIGH PRIORITY
N QUIROZ DR	E ST ANNE PL		T	CURB & GUTTER	RAMP	\$6,000.00	HIGH PRIORITY
E CLINTON ST	N MORRIS ST		4-LEG	CURB & GUTTER AND SIDEWALK	RAMP	\$12,000.00	HIGH PRIORITY
N MORRIS ST	E PARK ST		4-LEG	CURB & GUTTER AND SIDEWALK	RAMP	\$12,000.00	HIGH PRIORITY
E ALSTON ST	N MORRIS ST		4-LEG	CURB & GUTTER AND SIDEWALK	RAMP	\$12,000.00	HIGH PRIORITY
E SNYDER ST	N MORRIS ST		4-LEG	CURB & GUTTER AND SIDEWALK	RAMP	\$12,000.00	HIGH PRIORITY
E CAIN ST	N MORRIS ST		4-LEG	CURB & GUTTER AND SIDEWALK	RAMP	\$12,000.00	HIGH PRIORITY
N MORRIS ST	E TAYLOR ST		4-LEG	CURB & GUTTER AND SIDEWALK	RAMP	\$12,000.00	HIGH PRIORITY
E BROADWAY ST	N MORRIS ST	S MORRIS ST	4-LEG	CURB & GUTTER AND SIDEWALK	RAMP	\$12,000.00	HIGH PRIORITY
E GYPSY ST	S MORRIS ST		4-LEG	CURB & GUTTER AND SIDEWALK	RAMP	\$12,000.00	HIGH PRIORITY

PRIMARY STREET	SECONDARY STREET	TERTIARY STREET	TYPE OF INTERSECTION	EXISTING BARRIER(S)	MODIFICATION NEEDED	COST	PRIORITY ASSIGNED
S MORRIS ST	E ROXANA ST		4-LEG	CURB & GUTTER	RAMP	\$12,000.00	HIGH PRIORITY
S MORRIS ST	E TEXAS ST		4-LEG	CURB & GUTTER AND SIDEWALK	RAMP	\$12,000.00	HIGH PRIORITY
N DAL PASO ST	E NAVAJO DR		4-LEG	CURB & GUTTER AND SIDEWALK	RAMP	\$12,000.00	HIGH PRIORITY
E MESQUITE DR	S STARLING DR		T	CURB & GUTTER AND SIDEWALK	RAMP	\$6,000.00	HIGH PRIORITY
N DAL PASO ST	E ASPEN ST		T	CURB & GUTTER AND SIDEWALK	RAMP	\$6,000.00	HIGH PRIORITY
N DAL PASO ST	E GLORIETTA DR	E GLORIETTA DR	4-LEG	CURB & GUTTER AND SIDEWALK	RAMP	\$12,000.00	HIGH PRIORITY
N DAL PASO ST	E IRON AVE		T	CURB & GUTTER AND SIDEWALK	RAMP	\$6,000.00	HIGH PRIORITY
N DAL PASO ST	E HIGHLAND DR		T	CURB & GUTTER AND SIDEWALK	RAMP	\$6,000.00	HIGH PRIORITY
N DAL PASO ST	E SUNSET DR		T	CURB & GUTTER AND SIDEWALK	RAMP	\$6,000.00	HIGH PRIORITY
N DAL PASO ST	E ST ANNE PL		T	CURB & GUTTER AND SIDEWALK	RAMP	\$6,000.00	HIGH PRIORITY
N DAL PASO ST	E PERMIAN DR		T	CURB & GUTTER AND SIDEWALK	RAMP	\$6,000.00	HIGH PRIORITY
N DAL PASO ST	E GREEN ACRES DR		4-LEG	CURB & GUTTER AND SIDEWALK	RAMP	\$12,000.00	HIGH PRIORITY
N DAL PASO ST	E YUCCA DR		T	CURB & GUTTER AND SIDEWALK	RAMP	\$6,000.00	HIGH PRIORITY
N DAL PASO ST	E CORBETT ST		T	CURB & GUTTER AND SIDEWALK	RAMP	\$6,000.00	HIGH PRIORITY
N DAL PASO ST	E LEA ST		T	CURB & GUTTER AND SIDEWALK	RAMP	\$6,000.00	HIGH PRIORITY
N DAL PASO ST	E SCHARBAUER ST		T	CURB & GUTTER AND SIDEWALK	RAMP	\$6,000.00	HIGH PRIORITY
N DAL PASO ST	E CLINTON ST		T	CURB & GUTTER AND SIDEWALK	RAMP	\$6,000.00	HIGH PRIORITY
N DAL PASO ST	E PARK ST		T	CURB & GUTTER AND SIDEWALK	RAMP	\$6,000.00	HIGH PRIORITY
N DAL PASO ST	E ALSTON ST		T	CURB & GUTTER AND SIDEWALK	RAMP	\$6,000.00	HIGH PRIORITY
N DAL PASO ST	E SNYDER ST		4-LEG	CURB & GUTTER AND SIDEWALK	RAMP	\$12,000.00	HIGH PRIORITY
N DAL PASO ST	E CAIN ST		4-LEG	CURB & GUTTER AND SIDEWALK	RAMP	\$12,000.00	HIGH PRIORITY

PRIMARY STREET	SECONDARY STREET	TERTIARY STREET	TYPE OF INTERSECTION	EXISTING BARRIER(S)	MODIFICATION NEEDED	COST	PRIORITY ASSIGNED
N DAL PASO ST	E TAYLOR ST		4-LEG	CURB & GUTTER AND SIDEWALK	RAMP	\$12,000.00	HIGH PRIORITY
N DAL PASO ST	S DAL PASO ST	E BROADWAY ST	4-LEG	CURB & GUTTER AND SIDEWALK	RAMP	\$12,000.00	HIGH PRIORITY
S DAL PASO ST	E DUNNAM ST		4-LEG	CURB & GUTTER AND SIDEWALK	RAMP	\$12,000.00	HIGH PRIORITY
S DAL PASO ST	E WHITE ST		T	CURB & GUTTER AND SIDEWALK	RAMP	\$6,000.00	HIGH PRIORITY
S DAL PASO ST	E BYERS ST		T	CURB & GUTTER AND SIDEWALK	RAMP	\$6,000.00	HIGH PRIORITY
S DAL PASO ST	E GYPSY ST		4-LEG	CURB & GUTTER	RAMP	\$12,000.00	HIGH PRIORITY
S DAL PASO ST	E ROXANA ST		4-LEG	CURB & GUTTER	RAMP	\$12,000.00	HIGH PRIORITY
S DAL PASO ST	E HUMBLE ST		4-LEG	CURB & GUTTER	RAMP	\$12,000.00	HIGH PRIORITY
S DAL PASO ST	E MAIN ST		4-LEG	CURB & GUTTER	RAMP	\$12,000.00	HIGH PRIORITY
S DAL PASO ST	E MIDWEST ST		4-LEG	CURB & GUTTER	RAMP	\$12,000.00	HIGH PRIORITY
S DAL PASO ST	E SKELLY ST		4-LEG	CURB & GUTTER	RAMP	\$12,000.00	HIGH PRIORITY
S DAL PASO ST	E TEXAS ST		4-LEG	CURB & GUTTER AND SIDEWALK	RAMP	\$12,000.00	HIGH PRIORITY
S DAL PASO ST	S EUNICE HWY	E STANOLIND RD	4-LEG	NONE	RAMP	\$12,000.00	HIGH PRIORITY
E SNYDER ST	N AVENUE A		T	CURB & GUTTER AND SIDEWALK	RAMP	\$6,000.00	HIGH PRIORITY
N AVENUE A	E CAIN ST		4-LEG	CURB & GUTTER	RAMP	\$12,000.00	HIGH PRIORITY
E BROADWAY ST	N AVENUE A	S AVENUE A	4-LEG	CURB & GUTTER AND SIDEWALK	RAMP	\$12,000.00	HIGH PRIORITY
CITY PKWY	E CLINTON ST		ELBOW	CURB & GUTTER AND SIDEWALK	RAMP	\$6,000.00	HIGH PRIORITY
S FIRST ST	E SKELLY ST		4-LEG	CURB & GUTTER AND SIDEWALK	RAMP	\$12,000.00	HIGH PRIORITY
S FIRST ST	E TEXAS ST		T	CURB & GUTTER AND SIDEWALK	RAMP	\$6,000.00	HIGH PRIORITY
E SNYDER ST	N AVENUE B		T	CURB & GUTTER AND SIDEWALK	RAMP	\$6,000.00	HIGH PRIORITY
N AVENUE B	E CAIN ST		4-LEG	CURB & GUTTER	RAMP	\$12,000.00	HIGH PRIORITY

PRIMARY STREET	SECONDARY STREET	TERTIARY STREET	TYPE OF INTERSECTION	EXISTING BARRIER(S)	MODIFICATION NEEDED	COST	PRIORITY ASSIGNED
E BROADWAY ST	N AVENUE B	S AVENUE B	4-LEG	CURB & GUTTER AND SIDEWALK	RAMP	\$12,000.00	HIGH PRIORITY
S FARQUHAR ST	E SKELLY ST		4-LEG	CURB & GUTTER	RAMP	\$12,000.00	HIGH PRIORITY
S FARQUHAR ST	E TEXAS ST		4-LEG	CURB & GUTTER	RAMP	\$12,000.00	HIGH PRIORITY
E BILL ST	S FARQUHAR ST		T	CURB & GUTTER	RAMP	\$6,000.00	HIGH PRIORITY
S FARQUHAR ST	E GEORGE ST		ELBOW	CURB & GUTTER	RAMP	\$6,000.00	HIGH PRIORITY
E SNYDER ST	N AVENUE C		T	CURB & GUTTER AND SIDEWALK	RAMP	\$6,000.00	HIGH PRIORITY
N AVENUE C	E CAIN ST		4-LEG	CURB & GUTTER AND SIDEWALK	RAMP	\$12,000.00	HIGH PRIORITY
E BROADWAY ST	N AVENUE C	S AVENUE C	4-LEG	CURB & GUTTER AND SIDEWALK	RAMP	\$12,000.00	HIGH PRIORITY
E HIGHLAND DR	N TRAVIS DR		T	CURB & GUTTER AND SIDEWALK	RAMP	\$6,000.00	HIGH PRIORITY
E BELL PL	N TRAVIS DR		T	CURB & GUTTER AND SIDEWALK	RAMP	\$6,000.00	HIGH PRIORITY
N EAGLE DR	N PINON DR		4-LEG	CURB & GUTTER AND SIDEWALK	RAMP	\$12,000.00	HIGH PRIORITY
E EAGLE DR	N EAGLE DR	N SANDIA DR	T	CURB & GUTTER AND SIDEWALK	RAMP	\$6,000.00	HIGH PRIORITY
E CLINTON ST	N PINON DR		T	CURB & GUTTER AND SIDEWALK	RAMP	\$6,000.00	HIGH PRIORITY
S MARLAND BLVD	E BYERS ST		T	CURB & GUTTER	RAMP	\$6,000.00	HIGH PRIORITY
E CAIN ST	N JEFFERSON ST		4-LEG	CURB & GUTTER AND SIDEWALK	RAMP	\$12,000.00	HIGH PRIORITY
E BROADWAY ST	N JEFFERSON ST	S JEFFERSON ST	4-LEG	CURB & GUTTER AND SIDEWALK	RAMP	\$12,000.00	HIGH PRIORITY
E GYPSY ST	S JEFFERSON ST		4-LEG	CURB & GUTTER	RAMP	\$12,000.00	HIGH PRIORITY
E BILL ST	S JEFFERSON ST		T	NONE	RAMP	\$6,000.00	HIGH PRIORITY
S JEFFERSON ST	E TEXAS ST		4-LEG	NONE	RAMP	\$12,000.00	HIGH PRIORITY
S JEFFERSON ST	E ROXANA ST		4-LEG	CURB & GUTTER AND SIDEWALK	RAMP	\$12,000.00	HIGH PRIORITY
E GEORGE ST	S JEFFERSON ST		T	CURB & GUTTER	RAMP	\$6,000.00	HIGH PRIORITY

PRIMARY STREET	SECONDARY STREET	TERTIARY STREET	TYPE OF INTERSECTION	EXISTING BARRIER(S)	MODIFICATION NEEDED	COST	PRIORITY ASSIGNED
S JEFFERSON ST	E TEMPLE AVE		T	NONE	RAMP	\$6,000.00	HIGH PRIORITY
E SNYDER ST	N JEFFERSON ST		T	CURB & GUTTER AND SIDEWALK	RAMP	\$6,000.00	HIGH PRIORITY
N JEFFERSON ST	E ALBERTSON DR		T	CURB & GUTTER AND SIDEWALK	RAMP	\$6,000.00	HIGH PRIORITY
N JEFFERSON ST	E HIGHLAND DR		T	CURB & GUTTER AND SIDEWALK	RAMP	\$6,000.00	HIGH PRIORITY
N JEFFERSON ST	E SILVER DR		T	CURB & GUTTER AND SIDEWALK	RAMP	\$6,000.00	HIGH PRIORITY
N JEFFERSON ST	E CIMARRON CT		T	CURB & GUTTER AND SIDEWALK	RAMP	\$6,000.00	HIGH PRIORITY
N JEFFERSON ST	E CIMARRON RD		T	CURB & GUTTER AND SIDEWALK	RAMP	\$6,000.00	HIGH PRIORITY
N JEFFERSON ST	E YUCCA DR		T	CURB & GUTTER AND SIDEWALK	RAMP	\$6,000.00	HIGH PRIORITY
N JEFFERSON ST	E EAGLE DR		T	CURB & GUTTER AND SIDEWALK	RAMP	\$6,000.00	HIGH PRIORITY
N JEFFERSON ST	N EAGLE DR	E SCHARBAUER ST	4-LEG	CURB & GUTTER AND SIDEWALK	RAMP	\$12,000.00	HIGH PRIORITY
N JEFFERSON ST	E PINON DR		T	CURB & GUTTER AND SIDEWALK	RAMP	\$6,000.00	HIGH PRIORITY
N JEFFERSON ST	E CLINTON ST		4-LEG	CURB & GUTTER AND SIDEWALK	RAMP	\$12,000.00	HIGH PRIORITY
N JEFFERSON ST	E PARK ST		T	CURB & GUTTER AND SIDEWALK	RAMP	\$6,000.00	HIGH PRIORITY
N JEFFERSON ST	CITY PKWY		T	CURB & GUTTER AND SIDEWALK	RAMP	\$6,000.00	HIGH PRIORITY
N JEFFERSON ST	E ALSTON ST		T	CURB & GUTTER AND SIDEWALK	RAMP	\$6,000.00	HIGH PRIORITY
E CAIN ST	N FIFTH ST		T	NONE	RAMP	\$6,000.00	HIGH PRIORITY
S FOURTH ST	E GYPSY ST		T	CURB & GUTTER AND SIDEWALK	RAMP	\$6,000.00	HIGH PRIORITY
S MARLAND BLVD	E DUNNAM ST		4-LEG	CURB & GUTTER AND SIDEWALK	RAMP	\$12,000.00	HIGH PRIORITY
S FOURTH ST	E ROXANA ST		T	CURB & GUTTER AND SIDEWALK	RAMP	\$6,000.00	HIGH PRIORITY
N ORIOLE AVE	E YUCCA DR		T	CURB & GUTTER AND SIDEWALK	RAMP	\$6,000.00	HIGH PRIORITY
N MURRAY ST	E SCHARBAUER ST		T	CURB & GUTTER AND SIDEWALK	RAMP	\$6,000.00	HIGH PRIORITY

PRIMARY STREET	SECONDARY STREET	TERTIARY STREET	TYPE OF INTERSECTION	EXISTING BARRIER(S)	MODIFICATION NEEDED	COST	PRIORITY ASSIGNED
E CLINTON ST	N MURRAY ST		4-LEG	CURB & GUTTER AND SIDEWALK	RAMP	\$12,000.00	HIGH PRIORITY
N BRAZOS DR	E HIGHLAND DR		T	CURB & GUTTER AND SIDEWALK	RAMP	\$6,000.00	HIGH PRIORITY
N BRAZOS DR	E SILVER DR		T	CURB & GUTTER AND SIDEWALK	RAMP	\$6,000.00	HIGH PRIORITY
N BRAZOS DR	E CHUCK WAGON DR		T	CURB & GUTTER AND SIDEWALK	RAMP	\$6,000.00	HIGH PRIORITY
N BRAZOS DR	E TERRY CT		T	CURB & GUTTER AND SIDEWALK	RAMP	\$6,000.00	HIGH PRIORITY
N ROUNDUP DR	E SILVER DR		T	CURB & GUTTER AND SIDEWALK	RAMP	\$6,000.00	HIGH PRIORITY
E CHUCK WAGON DR	N ROUNDUP DR		T	CURB & GUTTER AND SIDEWALK	RAMP	\$6,000.00	HIGH PRIORITY
E CHUCK WAGON DR	N MATTHEWS CT		T	CURB & GUTTER AND SIDEWALK	RAMP	\$6,000.00	HIGH PRIORITY
N BATAAN ST	E SCHARBAUER ST		T	CURB & GUTTER AND SIDEWALK	RAMP	\$6,000.00	HIGH PRIORITY
N BATAAN ST	E CLINTON ST		4-LEG	CURB & GUTTER AND SIDEWALK	RAMP	\$12,000.00	HIGH PRIORITY
E GOLD AVE	N THOMPSON DR		T	CURB & GUTTER AND SIDEWALK	RAMP	\$6,000.00	HIGH PRIORITY
E ALBERTSON DR	N THOMPSON DR		T	CURB & GUTTER AND SIDEWALK	RAMP	\$6,000.00	HIGH PRIORITY
E HIGHLAND DR	N THOMPSON DR		T	CURB & GUTTER AND SIDEWALK	RAMP	\$6,000.00	HIGH PRIORITY
N MORGAN CT	E SILVER DR		T	CURB & GUTTER AND SIDEWALK	RAMP	\$6,000.00	HIGH PRIORITY
N CHARLCIA BLVD	E GOLD AVE		4-LEG	CURB & GUTTER AND SIDEWALK	RAMP	\$12,000.00	HIGH PRIORITY
N CHARLCIA BLVD	E HIGHLAND DR		T	CURB & GUTTER AND SIDEWALK	RAMP	\$6,000.00	HIGH PRIORITY
E ALBERTSON DR	N CHARLCIA BLVD		T	CURB & GUTTER AND SIDEWALK	RAMP	\$6,000.00	HIGH PRIORITY
N GILA DR	E PECOS DR		4-LEG	CURB & GUTTER AND SIDEWALK	RAMP	\$12,000.00	HIGH PRIORITY
E DUNN ST	N ELM ST		T	CURB & GUTTER AND SIDEWALK	RAMP	\$6,000.00	HIGH PRIORITY
N ELM ST	S ELM ST	E OAK ST	T	CURB & GUTTER AND SIDEWALK	RAMP	\$6,000.00	HIGH PRIORITY
E DUNNAM ST	S ELM ST		T	CURB & GUTTER AND SIDEWALK	RAMP	\$6,000.00	HIGH PRIORITY

PRIMARY STREET	SECONDARY STREET	TERTIARY STREET	TYPE OF INTERSECTION	EXISTING BARRIER(S)	MODIFICATION NEEDED	COST	PRIORITY ASSIGNED
N GILA DR	E YESO DR		4-LEG	CURB & GUTTER AND SIDEWALK	RAMP	\$12,000.00	HIGH PRIORITY
E SCHARBAUER ST	N STADIUM DR		T	CURB & GUTTER AND SIDEWALK	RAMP	\$6,000.00	HIGH PRIORITY
N BRECKON DR	E YESO DR		4-LEG	CURB & GUTTER AND SIDEWALK	RAMP	\$12,000.00	HIGH PRIORITY
N BRECKON DR	E PECOS DR		4-LEG	CURB & GUTTER AND SIDEWALK	RAMP	\$12,000.00	HIGH PRIORITY
N GRAYSON ST	E YESO DR		T	CURB & GUTTER AND SIDEWALK	RAMP	\$6,000.00	HIGH PRIORITY
N GRAYSON ST	E PECOS DR		T	CURB & GUTTER AND SIDEWALK	RAMP	\$6,000.00	HIGH PRIORITY
N STEVEN DR	E YESO DR		4-LEG	CURB & GUTTER AND SIDEWALK	RAMP	\$12,000.00	HIGH PRIORITY
E PECOS DR	N STEVEN DR		4-LEG	CURB & GUTTER AND SIDEWALK	RAMP	\$12,000.00	HIGH PRIORITY
E SADDLE CLUB DR	N TRADITIONS DR		ELBOW	CURB & GUTTER AND SIDEWALK	RAMP	\$6,000.00	HIGH PRIORITY
E BENDER BLVD	N RED OAK LN		T	CURB & GUTTER	RAMP	\$6,000.00	HIGH PRIORITY
E BENDER BLVD	N RANCLAND DR		4-LEG	CURB & GUTTER	RAMP	\$12,000.00	HIGH PRIORITY
N PADDOCK RD	E PEDIGREE LN		ELBOW	NONE	RAMP	\$6,000.00	HIGH PRIORITY
E ISABELLA	N PADDOCK RD		T	NONE	RAMP	\$6,000.00	HIGH PRIORITY
E CONQUISTADOR LN	N PADDOCK RD		ELBOW	NONE	RAMP	\$6,000.00	HIGH PRIORITY
E CHURCH DR	S FOURTEENTH ST		T	NONE	RAMP	\$6,000.00	HIGH PRIORITY
E STANOLIND RD	S FOURTEENTH ST		T	NONE	RAMP	\$6,000.00	HIGH PRIORITY
N HARRIS AVE	E GREEBON ST		T	NONE	RAMP	\$6,000.00	HIGH PRIORITY
E SANGER ST	N HARRIS AVE		T	NONE	RAMP	\$6,000.00	HIGH PRIORITY
N SEMINOLE HWY	E LORA LN		T	CURB & GUTTER	RAMP	\$6,000.00	HIGH PRIORITY
W STANOLIND RD	S TURNER ST		T	CURB & GUTTER AND SIDEWALK	RAMP	\$6,000.00	HIGH PRIORITY
N MARLAND BLVD	E SNYDER ST		T	CURB & GUTTER AND SIDEWALK	RAMP	\$6,000.00	HIGH PRIORITY

PRIMARY STREET	SECONDARY STREET	TERTIARY STREET	TYPE OF INTERSECTION	EXISTING BARRIER(S)	MODIFICATION NEEDED	COST	PRIORITY ASSIGNED
E SNYDER ST	N JEFFERSON ST		T	CURB & GUTTER AND SIDEWALK	RAMP	\$6,000.00	HIGH PRIORITY
W BENDER BLVD	N CIELO DR		T	CURB & GUTTER AND SIDEWALK	RAMP	\$6,000.00	HIGH PRIORITY
W ORO DR	N ROJO DR		T	CURB & GUTTER AND SIDEWALK	RAMP	\$6,000.00	HIGH PRIORITY
N MARLAND BLVD	E BROADWAY ST		T	CURB & GUTTER AND SIDEWALK	RAMP	\$6,000.00	HIGH PRIORITY
N BRAZOS DR	E SILVER DR		T	CURB & GUTTER AND SIDEWALK	RAMP	\$6,000.00	HIGH PRIORITY
N CHARLCIA BLVD	E HIGHLAND DR		T	CURB & GUTTER AND SIDEWALK	RAMP	\$6,000.00	HIGH PRIORITY
N GRIMES ST	W COAL AVE		T	CURB & GUTTER AND SIDEWALK	RAMP	\$6,000.00	HIGH PRIORITY
N ACOMA DR	W CLEARFORK DR		T	CURB & GUTTER AND SIDEWALK	RAMP	\$6,000.00	HIGH PRIORITY
N LOVINGTON HWY	W LAKEVIEW DR		T	NONE	RAMP	\$6,000.00	HIGH PRIORITY
W JOE HARVEY BLVD	PRIVATE DRIVE		4-LEG	CURB & GUTTER AND SIDEWALK	RAMP	\$12,000.00	HIGH PRIORITY
N TURNER ST	PRIVATE DRIVE		T	CURB & GUTTER AND SIDEWALK	RAMP	\$12,000.00	HIGH PRIORITY
W BROADWAY ST	W BROADWAY PL		T	CURB & GUTTER	RAMP	\$12,000.00	HIGH PRIORITY
E CAIN ST	<Null>		4-LEG	NONE	RAMP	\$12,000.00	HIGH PRIORITY
E NAVAJO DR	N SKYVIEW ST		T	CURB & GUTTER AND SIDEWALK	RAMP	\$6,000.00	HIGH PRIORITY
N LOVINGTON HWY	W MAGNOLIA DR		T	CURB & GUTTER AND SIDEWALK	RAMP	\$6,000.00	HIGH PRIORITY
E GREEN ACRES DR	N GREEN ACRES DR		T	CURB & GUTTER AND SIDEWALK	RAMP	\$6,000.00	HIGH PRIORITY
E YUCCA DR	N YUCCA DR		T	CURB & GUTTER AND SIDEWALK	RAMP	\$6,000.00	HIGH PRIORITY
E QUIROZ DR	N QUIROZ DR		ELBOW	CURB & GUTTER	RAMP	\$6,000.00	HIGH PRIORITY
N EAGLE DR	N EAGLE DR		ELBOW	CURB & GUTTER AND SIDEWALK	RAMP	\$6,000.00	HIGH PRIORITY
N ACOMA DR	W ACOMA DR		ELBOW	CURB & GUTTER AND SIDEWALK	RAMP	\$6,000.00	HIGH PRIORITY
N CAMINO REAL	W CAMINO REAL		ELBOW	CURB & GUTTER AND SIDEWALK	RAMP	\$6,000.00	HIGH PRIORITY

PRIMARY STREET	SECONDARY STREET	TERTIARY STREET	TYPE OF INTERSECTION	EXISTING BARRIER(S)	MODIFICATION NEEDED	COST	PRIORITY ASSIGNED
N CORDOBA LN	W CORDOBA LN		ELBOW	CURB & GUTTER AND SIDEWALK	RAMP	\$6,000.00	HIGH PRIORITY
E PINON DR	N PINON DR		ELBOW	CURB & GUTTER AND SIDEWALK	RAMP	\$6,000.00	HIGH PRIORITY
W CASA VERDE ST	N SAN JOAQUIN ST		T	CURB & GUTTER AND SIDEWALK	RAMP	\$6,000.00	LOW PRIORITY
W CASA VERDE ST	N LA MESA DR		T	CURB & GUTTER AND SIDEWALK	RAMP	\$6,000.00	LOW PRIORITY
W COMMANCHE DR	N ENTERPRISE DR		ELBOW	CURB & GUTTER	RAMP	\$6,000.00	LOW PRIORITY
W MARQUIS LN	N NORTHWEST DR		ELBOW	CURB & GUTTER AND SIDEWALK	RAMP	\$6,000.00	LOW PRIORITY
N CALLE GRANDE	W CAMINO DEL ARCO		T	CURB & GUTTER AND SIDEWALK	RAMP	\$6,000.00	LOW PRIORITY
W CORDOBA LN	N NORTHWEST DR		T	CURB & GUTTER AND SIDEWALK	RAMP	\$6,000.00	LOW PRIORITY
W CAMINO REAL	N NORTHWEST DR		T	CURB & GUTTER AND SIDEWALK	RAMP	\$6,000.00	LOW PRIORITY
N COBB DR	W LORENE DR		T	CURB & GUTTER	RAMP	\$6,000.00	LOW PRIORITY
N COBB DR	W PRINCESS JEANNE DR		4-LEG	CURB & GUTTER AND SIDEWALK	RAMP	\$12,000.00	LOW PRIORITY
W BERRY DR	N COBB DR		4-LEG	CURB & GUTTER AND SIDEWALK	RAMP	\$12,000.00	LOW PRIORITY
W CAPROCK DR	N NORTHWEST DR		4-LEG	CURB & GUTTER AND SIDEWALK	RAMP	\$12,000.00	LOW PRIORITY
W JESIFER CT	W KYEIGH ST		T	CURB & GUTTER AND SIDEWALK	RAMP	\$6,000.00	LOW PRIORITY
W PRINCESS JEANNE DR	N TASKER DR		T	CURB & GUTTER AND SIDEWALK	RAMP	\$6,000.00	LOW PRIORITY
W BERRY DR	N TASKER DR		4-LEG	CURB & GUTTER AND SIDEWALK	RAMP	\$12,000.00	LOW PRIORITY
W CAMINO DEL ARCO	N POCO		T	CURB & GUTTER AND SIDEWALK	RAMP	\$6,000.00	LOW PRIORITY
W CAPROCK DR	N CIBOLA AVE		T	CURB & GUTTER AND SIDEWALK	RAMP	\$6,000.00	LOW PRIORITY
N BREANNA ST	W KYEIGH ST		ELBOW	CURB & GUTTER AND SIDEWALK	RAMP	\$6,000.00	LOW PRIORITY
N BREANNA ST	W JESIFER CT		T	CURB & GUTTER AND SIDEWALK	RAMP	\$6,000.00	LOW PRIORITY
W LORENE DR	N SAN ANDRES DR		T	CURB & GUTTER AND SIDEWALK	RAMP	\$6,000.00	LOW PRIORITY

PRIMARY STREET	SECONDARY STREET	TERTIARY STREET	TYPE OF INTERSECTION	EXISTING BARRIER(S)	MODIFICATION NEEDED	COST	PRIORITY ASSIGNED
W PRINCESS JEANNE DR	N SAN ANDRES DR		4-LEG	CURB & GUTTER AND SIDEWALK	RAMP	\$12,000.00	LOW PRIORITY
W BERRY DR	N SAN ANDRES DR		4-LEG	CURB & GUTTER AND SIDEWALK	RAMP	\$12,000.00	LOW PRIORITY
N CIBOLA AVE	W PAIGE DR		T	CURB & GUTTER AND SIDEWALK	RAMP	\$6,000.00	LOW PRIORITY
W BRITTANY	N CARRIAGE RD		ELBOW	CURB & GUTTER AND SIDEWALK	RAMP	\$6,000.00	LOW PRIORITY
W CANTERBURY DR	N CARRIAGE RD		ELBOW	CURB & GUTTER AND SIDEWALK	RAMP	\$6,000.00	LOW PRIORITY
N CIBOLA AVE	W KIOWA AVE		T	CURB & GUTTER AND SIDEWALK	RAMP	\$6,000.00	LOW PRIORITY
N GULF ST	W LEA ST		T	CURB & GUTTER AND SIDEWALK	RAMP	\$6,000.00	LOW PRIORITY
W CAMINO DEL ARCO	N FIESTA DR		T	CURB & GUTTER AND SIDEWALK	RAMP	\$6,000.00	LOW PRIORITY
N CATHERINE DR	W PRINCESS JEANNE DR		T	CURB & GUTTER AND SIDEWALK	RAMP	\$6,000.00	LOW PRIORITY
N CATHERINE DR	N ELEANOR CIR		T	CURB & GUTTER AND SIDEWALK	RAMP	\$6,000.00	LOW PRIORITY
N CIBOLA AVE	W TAOS AVE		T	CURB & GUTTER AND SIDEWALK	RAMP	\$6,000.00	LOW PRIORITY
W BERRY DR	N GULF ST		4-LEG	CURB & GUTTER AND SIDEWALK	RAMP	\$12,000.00	LOW PRIORITY
W CAPROCK DR	FAIRMONT CT		T	CURB & GUTTER AND SIDEWALK	RAMP	\$6,000.00	LOW PRIORITY
N CATHERINE DR	N GULF ST		T	CURB & GUTTER AND SIDEWALK	RAMP	\$6,000.00	LOW PRIORITY
W EL CAMINTO	N MESCALERO		T	CURB & GUTTER AND SIDEWALK	RAMP	\$6,000.00	LOW PRIORITY
N MESCALERO	W ZUNI		T	CURB & GUTTER AND SIDEWALK	RAMP	\$6,000.00	LOW PRIORITY
N CIBOLA AVE	W COCHITI AVE		T	CURB & GUTTER AND SIDEWALK	RAMP	\$6,000.00	LOW PRIORITY
N ELEANOR CIR	W PRINCESS JEANNE DR		T	CURB & GUTTER AND SIDEWALK	RAMP	\$6,000.00	LOW PRIORITY
W CANTERBURY DR	REGENCY SQUARE		T	CURB & GUTTER AND SIDEWALK	RAMP	\$6,000.00	LOW PRIORITY
W BERRY DR	N SAN MATEO DR		4-LEG	CURB & GUTTER AND SIDEWALK	RAMP	\$12,000.00	LOW PRIORITY
W CAPROCK DR	FAIRMONT CT	W PAIGE DR	4-LEG	CURB & GUTTER AND SIDEWALK	RAMP	\$12,000.00	LOW PRIORITY

PRIMARY STREET	SECONDARY STREET	TERTIARY STREET	TYPE OF INTERSECTION	EXISTING BARRIER(S)	MODIFICATION NEEDED	COST	PRIORITY ASSIGNED
W LEA ST	N PENNINGTON DR		4-LEG	CURB & GUTTER AND SIDEWALK	RAMP	\$12,000.00	LOW PRIORITY
W MACKENZIE DR	N PENNINGTON DR		T	CURB & GUTTER AND SIDEWALK	RAMP	\$6,000.00	LOW PRIORITY
N GULF ST	W PRINCESS JEANNE DR		T	CURB & GUTTER AND SIDEWALK	RAMP	\$6,000.00	LOW PRIORITY
W COAL AVE	N NORTHWEST DR		4-LEG	CURB & GUTTER AND SIDEWALK	RAMP	\$12,000.00	LOW PRIORITY
W LAUGHLIN DR	N PENNINGTON DR		T	CURB & GUTTER AND SIDEWALK	RAMP	\$6,000.00	LOW PRIORITY
W BERRY DR	N PENNINGTON DR		4-LEG	CURB & GUTTER AND SIDEWALK	RAMP	\$12,000.00	LOW PRIORITY
W LORENE DR	N SAN MATEO DR		T	CURB & GUTTER AND SIDEWALK	RAMP	\$6,000.00	LOW PRIORITY
W PRINCESS JEANNE DR	N SAN MATEO DR		4-LEG	CURB & GUTTER AND SIDEWALK	RAMP	\$12,000.00	LOW PRIORITY
N DENSON ST	W LAUGHLIN DR		T	CURB & GUTTER AND SIDEWALK	RAMP	\$6,000.00	LOW PRIORITY
W BRITTANY	N CAMELOT		T	CURB & GUTTER AND SIDEWALK	RAMP	\$6,000.00	LOW PRIORITY
N CAMELOT	W CANTERBURY DR		T	CURB & GUTTER AND SIDEWALK	RAMP	\$6,000.00	LOW PRIORITY
N CORTEZ	W ZUNI		T	CURB & GUTTER AND SIDEWALK	RAMP	\$6,000.00	LOW PRIORITY
W IRON AVE	N NORTHWEST DR		T	CURB & GUTTER AND SIDEWALK	RAMP	\$6,000.00	LOW PRIORITY
W BERRY DR	N DENSON ST		T	CURB & GUTTER AND SIDEWALK	RAMP	\$6,000.00	LOW PRIORITY
N DENSON ST	W LEA ST		T	CURB & GUTTER AND SIDEWALK	RAMP	\$6,000.00	LOW PRIORITY
N DENSON ST	W HOLLIS DR		T	CURB & GUTTER AND SIDEWALK	RAMP	\$6,000.00	LOW PRIORITY
N PENNINGTON DR	W PRINCESS JEANNE DR		T	CURB & GUTTER AND SIDEWALK	RAMP	\$6,000.00	LOW PRIORITY
N DENSON ST	W TAYLOR ST		T	CURB & GUTTER	RAMP	\$6,000.00	LOW PRIORITY
W GOLD AVE	N NORTHWEST DR		4-LEG	CURB & GUTTER AND SIDEWALK	RAMP	\$12,000.00	LOW PRIORITY
N CECIL ST	W LAUGHLIN DR		T	CURB & GUTTER AND SIDEWALK	RAMP	\$6,000.00	LOW PRIORITY
W KIOWA AVE	N LLEWELYN ST		T	CURB & GUTTER AND SIDEWALK	RAMP	\$6,000.00	LOW PRIORITY

PRIMARY STREET	SECONDARY STREET	TERTIARY STREET	TYPE OF INTERSECTION	EXISTING BARRIER(S)	MODIFICATION NEEDED	COST	PRIORITY ASSIGNED
N LLEWELYN ST	W TAOS AVE		4-LEG	CURB & GUTTER AND SIDEWALK	RAMP	\$12,000.00	LOW PRIORITY
W COCHITI AVE	N LLEWELYN ST		4-LEG	CURB & GUTTER AND SIDEWALK	RAMP	\$12,000.00	LOW PRIORITY
W COPPER AVE	N LLEWELYN ST		T	CURB & GUTTER AND SIDEWALK	RAMP	\$6,000.00	LOW PRIORITY
N DENSON ST	W PRINCESS JEANNE DR		T	CURB & GUTTER AND SIDEWALK	RAMP	\$6,000.00	LOW PRIORITY
N CECIL ST	W TAYLOR ST		4-LEG	CURB & GUTTER AND SIDEWALK	RAMP	\$12,000.00	LOW PRIORITY
W LEAD AVE	N NORTHWEST DR		T	CURB & GUTTER AND SIDEWALK	RAMP	\$6,000.00	LOW PRIORITY
S CECIL ST	W DUNNAM ST		4-LEG	CURB & GUTTER AND SIDEWALK	RAMP	\$12,000.00	LOW PRIORITY
W BYERS ST	S CECIL ST		4-LEG	CURB & GUTTER AND SIDEWALK	RAMP	\$12,000.00	LOW PRIORITY
N COLEMAN ST	W LORENE DR		4-LEG	CURB & GUTTER AND SIDEWALK	RAMP	\$12,000.00	LOW PRIORITY
N COLEMAN ST	W PRINCESS JEANNE DR		4-LEG	CURB & GUTTER AND SIDEWALK	RAMP	\$12,000.00	LOW PRIORITY
N COLEMAN ST	W SAYERS DR		T	CURB & GUTTER AND SIDEWALK	RAMP	\$6,000.00	LOW PRIORITY
N COLEMAN ST	W HOLLIS DR		T	CURB & GUTTER AND SIDEWALK	RAMP	\$6,000.00	LOW PRIORITY
W BERRY DR	N COLEMAN ST		4-LEG	CURB & GUTTER AND SIDEWALK	RAMP	\$12,000.00	LOW PRIORITY
N COLEMAN ST	W MACKENZIE DR		4-LEG	CURB & GUTTER AND SIDEWALK	RAMP	\$12,000.00	LOW PRIORITY
N COLEMAN ST	W LAUGHLIN DR		T	CURB & GUTTER AND SIDEWALK	RAMP	\$6,000.00	LOW PRIORITY
W CORTO	N HERMOSA		T	CURB & GUTTER AND SIDEWALK	RAMP	\$6,000.00	LOW PRIORITY
N HERMOSA	W TORO		T	CURB & GUTTER AND SIDEWALK	RAMP	\$6,000.00	LOW PRIORITY
N HERMOSA	W MESA VERDE		T	CURB & GUTTER AND SIDEWALK	RAMP	\$6,000.00	LOW PRIORITY
N COLEMAN ST	W LEA ST		T	CURB & GUTTER AND SIDEWALK	RAMP	\$6,000.00	LOW PRIORITY
N COLEMAN ST	W SCHARBAUER ST		4-LEG	CURB & GUTTER AND SIDEWALK	RAMP	\$12,000.00	LOW PRIORITY
W CLINTON ST	N COLEMAN ST		T	CURB & GUTTER AND SIDEWALK	RAMP	\$6,000.00	LOW PRIORITY

PRIMARY STREET	SECONDARY STREET	TERTIARY STREET	TYPE OF INTERSECTION	EXISTING BARRIER(S)	MODIFICATION NEEDED	COST	PRIORITY ASSIGNED
N COLEMAN ST	W PARK ST		4-LEG	CURB & GUTTER AND SIDEWALK	RAMP	\$12,000.00	LOW PRIORITY
W ALSTON ST	N COLEMAN ST		4-LEG	CURB & GUTTER AND SIDEWALK	RAMP	\$12,000.00	LOW PRIORITY
N NORTHWEST DR	W SILVER AVE		T	CURB & GUTTER AND SIDEWALK	RAMP	\$6,000.00	LOW PRIORITY
W CAIN ST	N COLEMAN ST		4-LEG	CURB & GUTTER AND SIDEWALK	RAMP	\$12,000.00	LOW PRIORITY
N COLEMAN ST	W TAYLOR ST		4-LEG	CURB & GUTTER AND SIDEWALK	RAMP	\$12,000.00	LOW PRIORITY
S COLEMAN ST	W DUNNAM ST		4-LEG	CURB & GUTTER	RAMP	\$12,000.00	LOW PRIORITY
S COLEMAN ST	W HUMBLE ST		4-LEG	CURB & GUTTER	RAMP	\$12,000.00	LOW PRIORITY
W GOLD AVE	N PROPPS DR		T	CURB & GUTTER AND SIDEWALK	RAMP	\$6,000.00	LOW PRIORITY
W LEAD AVE	N PROPPS DR		T	CURB & GUTTER AND SIDEWALK	RAMP	\$6,000.00	LOW PRIORITY
N PROPPS DR	W SILVER AVE		T	CURB & GUTTER AND SIDEWALK	RAMP	\$6,000.00	LOW PRIORITY
W CAPROCK DR	N SAND RIDGE DR		T	CURB & GUTTER AND SIDEWALK	RAMP	\$6,000.00	LOW PRIORITY
W PUEBLO AVE	N SAND RIDGE DR		T	CURB & GUTTER AND SIDEWALK	RAMP	\$6,000.00	LOW PRIORITY
W KIOWA AVE	N SAND RIDGE DR		T	CURB & GUTTER AND SIDEWALK	RAMP	\$6,000.00	LOW PRIORITY
N APODACA ST	W MESA VERDE		T	CURB & GUTTER AND SIDEWALK	RAMP	\$6,000.00	LOW PRIORITY
N APODACA ST	W JICARILLA		T	CURB & GUTTER AND SIDEWALK	RAMP	\$6,000.00	LOW PRIORITY
W COPPER AVE	N NORTH ACRES DR		4-LEG	CURB & GUTTER AND SIDEWALK	RAMP	\$12,000.00	LOW PRIORITY
W COAL AVE	N NORTH ACRES DR		T	CURB & GUTTER AND SIDEWALK	RAMP	\$6,000.00	LOW PRIORITY
N BURK ST	W PARK ST		4-LEG	CURB & GUTTER AND SIDEWALK	RAMP	\$12,000.00	LOW PRIORITY
W ALSTON ST	N BURK ST		4-LEG	CURB & GUTTER AND SIDEWALK	RAMP	\$12,000.00	LOW PRIORITY
N BURK ST	W CAIN ST		4-LEG	CURB & GUTTER AND SIDEWALK	RAMP	\$12,000.00	LOW PRIORITY
N BURK ST	W TAYLOR ST		4-LEG	CURB & GUTTER AND SIDEWALK	RAMP	\$12,000.00	LOW PRIORITY

PRIMARY STREET	SECONDARY STREET	TERTIARY STREET	TYPE OF INTERSECTION	EXISTING BARRIER(S)	MODIFICATION NEEDED	COST	PRIORITY ASSIGNED
S BURK ST	W DUNNAM ST		4-LEG	CURB & GUTTER	RAMP	\$12,000.00	LOW PRIORITY
S BURK ST	W HUMBLE ST		4-LEG	CURB & GUTTER	RAMP	\$12,000.00	LOW PRIORITY
W IRON AVE	N NORTH ACRES DR		T	CURB & GUTTER AND SIDEWALK	RAMP	\$6,000.00	LOW PRIORITY
W EL DORADO DR	STONECREST CT		T	CURB & GUTTER AND SIDEWALK	RAMP	\$6,000.00	LOW PRIORITY
W CIELO DR	N VISTA DR		T	CURB & GUTTER AND SIDEWALK	RAMP	\$6,000.00	LOW PRIORITY
W GOLD AVE	N VISTA DR		T	CURB & GUTTER AND SIDEWALK	RAMP	\$6,000.00	LOW PRIORITY
W KIOWA DR	N VISTA DR		ELBOW	CURB & GUTTER AND SIDEWALK	RAMP	\$6,000.00	LOW PRIORITY
W TAOS AVE	N VISTA DR		4-LEG	CURB & GUTTER AND SIDEWALK	RAMP	\$12,000.00	LOW PRIORITY
W COCHITI AVE	N VISTA DR		4-LEG	CURB & GUTTER AND SIDEWALK	RAMP	\$12,000.00	LOW PRIORITY
W COPPER AVE	N VISTA DR		4-LEG	CURB & GUTTER AND SIDEWALK	RAMP	\$12,000.00	LOW PRIORITY
W COAL AVE	N VISTA DR		4-LEG	CURB & GUTTER AND SIDEWALK	RAMP	\$12,000.00	LOW PRIORITY
N VISTA DR	W VISTA CT		T	CURB & GUTTER AND SIDEWALK	RAMP	\$6,000.00	LOW PRIORITY
W IRON AVE	N VISTA DR		T	CURB & GUTTER AND SIDEWALK	RAMP	\$6,000.00	LOW PRIORITY
W GYPSY ST	S LEECH ST		T	CURB & GUTTER	RAMP	\$6,000.00	LOW PRIORITY
S LEECH ST	W ROXANA ST		T	CURB & GUTTER AND SIDEWALK	RAMP	\$6,000.00	LOW PRIORITY
W HUMBLE ST	S LEECH ST		T	CURB & GUTTER	RAMP	\$6,000.00	LOW PRIORITY
S LEECH ST	W MAIN ST		4-LEG	CURB & GUTTER	RAMP	\$12,000.00	LOW PRIORITY
S LEECH ST	W MIDWEST ST		T	CURB & GUTTER	RAMP	\$6,000.00	LOW PRIORITY
S LEECH ST	W SKELLY ST		T	CURB & GUTTER	RAMP	\$6,000.00	LOW PRIORITY
S LEECH ST	W TEXAS ST		T	CURB & GUTTER	RAMP	\$6,000.00	LOW PRIORITY
N GOLD CT	W GOLD AVE		T	CURB & GUTTER AND SIDEWALK	RAMP	\$6,000.00	LOW PRIORITY

PRIMARY STREET	SECONDARY STREET	TERTIARY STREET	TYPE OF INTERSECTION	EXISTING BARRIER(S)	MODIFICATION NEEDED	COST	PRIORITY ASSIGNED
W LEA ST	N LEECH ST		T	CURB & GUTTER AND SIDEWALK	RAMP	\$6,000.00	LOW PRIORITY
N LEECH ST	W SCHARBAUER ST		T	CURB & GUTTER AND SIDEWALK	RAMP	\$6,000.00	LOW PRIORITY
W CLINTON ST	N LEECH ST		4-LEG	CURB & GUTTER AND SIDEWALK	RAMP	\$12,000.00	LOW PRIORITY
W SILVER AVE	N ST ANNE PL		4-LEG	CURB & GUTTER AND SIDEWALK	RAMP	\$12,000.00	LOW PRIORITY
N LEECH ST	W PARK ST		T	CURB & GUTTER AND SIDEWALK	RAMP	\$6,000.00	LOW PRIORITY
W ALSTON ST	N LEECH ST		T	CURB & GUTTER AND SIDEWALK	RAMP	\$6,000.00	LOW PRIORITY
W CAIN ST	N LEECH ST		T	CURB & GUTTER AND SIDEWALK	RAMP	\$6,000.00	LOW PRIORITY
W DUNNAM ST	S LEECH ST		4-LEG	CURB & GUTTER AND SIDEWALK	RAMP	\$12,000.00	LOW PRIORITY
S LEECH ST	W WHITE ST		T	CURB & GUTTER AND SIDEWALK	RAMP	\$6,000.00	LOW PRIORITY
W BYERS ST	S LEECH ST		T	CURB & GUTTER AND SIDEWALK	RAMP	\$6,000.00	LOW PRIORITY
W ACOMA DR	N KINGSLEY DR		T	CURB & GUTTER AND SIDEWALK	RAMP	\$6,000.00	LOW PRIORITY
N COCHRAN ST	W LLANO DR		T	CURB & GUTTER AND SIDEWALK	RAMP	\$6,000.00	LOW PRIORITY
W BERRY DR	N COCHRAN ST		4-LEG	CURB & GUTTER AND SIDEWALK	RAMP	\$12,000.00	LOW PRIORITY
N COCHRAN ST	W UTE ST		T	CURB & GUTTER AND SIDEWALK	RAMP	\$6,000.00	LOW PRIORITY
S HANNAH RD	W TEXAS ST		T	CURB & GUTTER	RAMP	\$6,000.00	LOW PRIORITY
N ACOMA DR	W CIELO DR		T	CURB & GUTTER AND SIDEWALK	RAMP	\$6,000.00	LOW PRIORITY
N ACOMA DR	W GOLD AVE		4-LEG	CURB & GUTTER AND SIDEWALK	RAMP	\$12,000.00	LOW PRIORITY
N ACOMA DR	W WOLFCAMP DR		T	CURB & GUTTER AND SIDEWALK	RAMP	\$6,000.00	LOW PRIORITY
N COCHRAN ST	W SCHARBAUER ST		4-LEG	CURB & GUTTER AND SIDEWALK	RAMP	\$12,000.00	LOW PRIORITY
W CLINTON ST	N COCHRAN ST		4-LEG	CURB & GUTTER AND SIDEWALK	RAMP	\$12,000.00	LOW PRIORITY
N COCHRAN ST	W PARK ST		4-LEG	CURB & GUTTER AND SIDEWALK	RAMP	\$12,000.00	LOW PRIORITY

PRIMARY STREET	SECONDARY STREET	TERTIARY STREET	TYPE OF INTERSECTION	EXISTING BARRIER(S)	MODIFICATION NEEDED	COST	PRIORITY ASSIGNED
W ALSTON ST	N COCHRAN ST		4-LEG	CURB & GUTTER AND SIDEWALK	RAMP	\$12,000.00	LOW PRIORITY
S COCHRAN ST	W WHITE ST		4-LEG	CURB & GUTTER AND SIDEWALK	RAMP	\$12,000.00	LOW PRIORITY
N COCHRAN ST	W LEA ST		4-LEG	CURB & GUTTER AND SIDEWALK	RAMP	\$12,000.00	LOW PRIORITY
W BYERS ST	S COCHRAN ST		4-LEG	CURB & GUTTER AND SIDEWALK	RAMP	\$12,000.00	LOW PRIORITY
S COCHRAN ST	W GYPSY ST		4-LEG	CURB & GUTTER	RAMP	\$12,000.00	LOW PRIORITY
N ACOMA DR	W CLEARFORK DR		T	CURB & GUTTER AND SIDEWALK	RAMP	\$6,000.00	LOW PRIORITY
S COCHRAN ST	W ROXANA ST		4-LEG	CURB & GUTTER AND SIDEWALK	RAMP	\$12,000.00	LOW PRIORITY
S COCHRAN ST	W HUMBLE ST		4-LEG	CURB & GUTTER	RAMP	\$12,000.00	LOW PRIORITY
S COCHRAN ST	W PALACE AVE		T	CURB & GUTTER AND SIDEWALK	RAMP	\$6,000.00	LOW PRIORITY
S COCHRAN ST	W MAIN ST		4-LEG	CURB & GUTTER	RAMP	\$12,000.00	LOW PRIORITY
W CASTLE AVE	S COCHRAN ST		4-LEG	CURB & GUTTER AND SIDEWALK	RAMP	\$12,000.00	LOW PRIORITY
S COCHRAN ST	W MIDWEST ST		4-LEG	CURB & GUTTER AND SIDEWALK	RAMP	\$12,000.00	LOW PRIORITY
S COCHRAN ST	W SKELLY ST		4-LEG	CURB & GUTTER AND SIDEWALK	RAMP	\$12,000.00	LOW PRIORITY
N ACOMA DR	W KIOWA DR		T	CURB & GUTTER AND SIDEWALK	RAMP	\$6,000.00	LOW PRIORITY
ACOMA CT	N ACOMA DR		T	CURB & GUTTER AND SIDEWALK	RAMP	\$6,000.00	LOW PRIORITY
W CIELO DR	N ST ANNE PL		T	CURB & GUTTER AND SIDEWALK	RAMP	\$6,000.00	LOW PRIORITY
N UTE PL	W UTE ST		T	CURB & GUTTER AND SIDEWALK	RAMP	\$6,000.00	LOW PRIORITY
W LLANO DR	N THORP ST		T	CURB & GUTTER AND SIDEWALK	RAMP	\$6,000.00	LOW PRIORITY
N SILVER CIR	W SILVER AVE		T	CURB & GUTTER AND SIDEWALK	RAMP	\$6,000.00	LOW PRIORITY
N CIELO DR	W CIELO DR	N NORTHEAST DR	T	CURB & GUTTER AND SIDEWALK	RAMP	\$6,000.00	LOW PRIORITY
W BERRY DR	N THORP ST		T	CURB & GUTTER AND SIDEWALK	RAMP	\$6,000.00	LOW PRIORITY

PRIMARY STREET	SECONDARY STREET	TERTIARY STREET	TYPE OF INTERSECTION	EXISTING BARRIER(S)	MODIFICATION NEEDED	COST	PRIORITY ASSIGNED
W GOLD AVE	N JADE AVE		T	CURB & GUTTER AND SIDEWALK	RAMP	\$6,000.00	LOW PRIORITY
W SCHARBAUER ST	N THORP ST		4-LEG	CURB & GUTTER AND SIDEWALK	RAMP	\$12,000.00	LOW PRIORITY
N JADE AVE	W WOLFCAMP DR		T	CURB & GUTTER AND SIDEWALK	RAMP	\$6,000.00	LOW PRIORITY
W CLEARFORK DR	N JADE AVE		T	CURB & GUTTER AND SIDEWALK	RAMP	\$6,000.00	LOW PRIORITY
W LEA ST	N THORP ST		4-LEG	CURB & GUTTER AND SIDEWALK	RAMP	\$12,000.00	LOW PRIORITY
S THORP ST	W WHITE ST		4-LEG	CURB & GUTTER AND SIDEWALK	RAMP	\$12,000.00	LOW PRIORITY
W BYERS ST	S THORP ST		4-LEG	CURB & GUTTER AND SIDEWALK	RAMP	\$12,000.00	LOW PRIORITY
W GYPSY ST	S THORP ST		4-LEG	CURB & GUTTER	RAMP	\$12,000.00	LOW PRIORITY
W ROXANA ST	S THORP ST		4-LEG	CURB & GUTTER	RAMP	\$12,000.00	LOW PRIORITY
W HUMBLE ST	S THORP ST		4-LEG	CURB & GUTTER	RAMP	\$12,000.00	LOW PRIORITY
W MAIN ST	S THORP ST		4-LEG	CURB & GUTTER	RAMP	\$12,000.00	LOW PRIORITY
W MIDWEST ST	S THORP ST		4-LEG	CURB & GUTTER AND SIDEWALK	RAMP	\$12,000.00	LOW PRIORITY
W SKELLY ST	S THORP ST		4-LEG	CURB & GUTTER AND SIDEWALK	RAMP	\$12,000.00	LOW PRIORITY
N CIELO DR	W SILVER AVE		T	CURB & GUTTER AND SIDEWALK	RAMP	\$6,000.00	LOW PRIORITY
W TEXAS ST	S THORP ST		T	CURB & GUTTER AND SIDEWALK	RAMP	\$6,000.00	LOW PRIORITY
N THORP ST	W UTE ST		T	CURB & GUTTER AND SIDEWALK	RAMP	\$6,000.00	LOW PRIORITY
W GOLD AVE	N NORTHEAST DR		4-LEG	CURB & GUTTER AND SIDEWALK	RAMP	\$12,000.00	LOW PRIORITY
W LEA ST	N LINAM ST		4-LEG	CURB & GUTTER AND SIDEWALK	RAMP	\$12,000.00	LOW PRIORITY
N LINAM ST	W SCHARBAUER ST		4-LEG	CURB & GUTTER AND SIDEWALK	RAMP	\$12,000.00	LOW PRIORITY
W BLANCO DR	N CIELO DR		4-LEG	CURB & GUTTER AND SIDEWALK	RAMP	\$12,000.00	LOW PRIORITY
W CAIN ST	N LINAM ST		4-LEG	CURB & GUTTER AND SIDEWALK	RAMP	\$12,000.00	LOW PRIORITY

PRIMARY STREET	SECONDARY STREET	TERTIARY STREET	TYPE OF INTERSECTION	EXISTING BARRIER(S)	MODIFICATION NEEDED	COST	PRIORITY ASSIGNED
N ALBERTSON DR	W ALBERTSON DR	N NORTHEAST DR	T	CURB & GUTTER AND SIDEWALK	RAMP	\$6,000.00	LOW PRIORITY
S LINAM ST	W WHITE ST		4-LEG	CURB & GUTTER AND SIDEWALK	RAMP	\$12,000.00	LOW PRIORITY
W BYERS ST	S LINAM ST		4-LEG	CURB & GUTTER AND SIDEWALK	RAMP	\$12,000.00	LOW PRIORITY
W GYPSY ST	S LINAM ST		4-LEG	CURB & GUTTER AND SIDEWALK	RAMP	\$12,000.00	LOW PRIORITY
W HUMBLE ST	S LINAM ST		4-LEG	CURB & GUTTER AND SIDEWALK	RAMP	\$12,000.00	LOW PRIORITY
S LINAM ST	W MAIN ST		4-LEG	CURB & GUTTER AND SIDEWALK	RAMP	\$12,000.00	LOW PRIORITY
S LINAM ST	W MIDWEST ST		4-LEG	CURB & GUTTER AND SIDEWALK	RAMP	\$12,000.00	LOW PRIORITY
S LINAM ST	W SKELLY ST		4-LEG	CURB & GUTTER AND SIDEWALK	RAMP	\$12,000.00	LOW PRIORITY
S LINAM ST	W TEXAS ST		4-LEG	CURB & GUTTER AND SIDEWALK	RAMP	\$12,000.00	LOW PRIORITY
S LINAM ST	W MESQUITE DR		T	CURB & GUTTER AND SIDEWALK	RAMP	\$6,000.00	LOW PRIORITY
N CIELO DR	W ROJO DR		T	CURB & GUTTER AND SIDEWALK	RAMP	\$6,000.00	LOW PRIORITY
S LINAM ST	W RAINBOW DR		4-LEG	CURB & GUTTER AND SIDEWALK	RAMP	\$12,000.00	LOW PRIORITY
S LINAM ST	W SHIPP DR		4-LEG	CURB & GUTTER AND SIDEWALK	RAMP	\$12,000.00	LOW PRIORITY
W CLEARFORK DR	N ROJO DR		T	CURB & GUTTER AND SIDEWALK	RAMP	\$6,000.00	LOW PRIORITY
N ROJO DR	W WOLFCAMP DR		ELBOW	CURB & GUTTER AND SIDEWALK	RAMP	\$6,000.00	LOW PRIORITY
W CORBETT ST	N SHIPP ST		T	CURB & GUTTER AND SIDEWALK	RAMP	\$6,000.00	LOW PRIORITY
W LEA ST	N SHIPP ST		4-LEG	CURB & GUTTER AND SIDEWALK	RAMP	\$12,000.00	LOW PRIORITY
W SCHARBAUER ST	N SHIPP ST		4-LEG	CURB & GUTTER AND SIDEWALK	RAMP	\$12,000.00	LOW PRIORITY
W BYERS ST	S SHIPP ST		4-LEG	CURB & GUTTER AND SIDEWALK	RAMP	\$12,000.00	LOW PRIORITY
W GYPSY ST	S SHIPP ST		4-LEG	CURB & GUTTER AND SIDEWALK	RAMP	\$12,000.00	LOW PRIORITY
W RAINBOW DR	W SHIPP DR		4-LEG	CURB & GUTTER AND SIDEWALK	RAMP	\$12,000.00	LOW PRIORITY

PRIMARY STREET	SECONDARY STREET	TERTIARY STREET	TYPE OF INTERSECTION	EXISTING BARRIER(S)	MODIFICATION NEEDED	COST	PRIORITY ASSIGNED
W ROXANA ST	S SHIPP ST		4-LEG	CURB & GUTTER	RAMP	\$12,000.00	LOW PRIORITY
W HUMBLE ST	S SHIPP ST		4-LEG	CURB & GUTTER AND SIDEWALK	RAMP	\$12,000.00	LOW PRIORITY
W MAIN ST	S SHIPP ST		4-LEG	CURB & GUTTER AND SIDEWALK	RAMP	\$12,000.00	LOW PRIORITY
W MIDWEST ST	S SHIPP ST		4-LEG	CURB & GUTTER	RAMP	\$12,000.00	LOW PRIORITY
S SHIPP ST	W SKELLY ST		4-LEG	CURB & GUTTER	RAMP	\$12,000.00	LOW PRIORITY
W BAJA DR	N ROJO DR	W ROJO DR	T	CURB & GUTTER AND SIDEWALK	RAMP	\$6,000.00	LOW PRIORITY
E JEMEZ RD	N MCKINLEY DR		ELBOW	CURB & GUTTER AND SIDEWALK	RAMP	\$6,000.00	LOW PRIORITY
N GANTT	E GLORIETTA DR		4-LEG	CURB & GUTTER AND SIDEWALK	RAMP	\$12,000.00	LOW PRIORITY
E CLEARFORK DR	N GANTT		T	CURB & GUTTER AND SIDEWALK	RAMP	\$6,000.00	LOW PRIORITY
E ARRIBA DR	N MCKINLEY DR		4-LEG	CURB & GUTTER AND SIDEWALK	RAMP	\$12,000.00	LOW PRIORITY
E ASPEN ST	N BELMONT PL		T	CURB & GUTTER AND SIDEWALK	RAMP	\$6,000.00	LOW PRIORITY
E BYERS ST	S DALMONT ST		4-LEG	CURB & GUTTER AND SIDEWALK	RAMP	\$12,000.00	LOW PRIORITY
S DALMONT ST	E GYPSY ST		4-LEG	CURB & GUTTER AND SIDEWALK	RAMP	\$12,000.00	LOW PRIORITY
S DALMONT ST	E ROXANA ST		4-LEG	CURB & GUTTER	RAMP	\$12,000.00	LOW PRIORITY
S DALMONT ST	E MIDWEST ST		4-LEG	CURB & GUTTER AND SIDEWALK	RAMP	\$12,000.00	LOW PRIORITY
E BAJA DR	N MCKINLEY DR		T	CURB & GUTTER AND SIDEWALK	RAMP	\$6,000.00	LOW PRIORITY
E GLORIETTA DR	N MCKINLEY DR		4-LEG	CURB & GUTTER AND SIDEWALK	RAMP	\$12,000.00	LOW PRIORITY
E CLEARFORK DR	N MCKINLEY DR		4-LEG	CURB & GUTTER	RAMP	\$12,000.00	LOW PRIORITY
N MCKINLEY DR	E WOLFCAMP DR		4-LEG	CURB & GUTTER AND SIDEWALK	RAMP	\$12,000.00	LOW PRIORITY
E ARRIBA DR	N VEGA DR		4-LEG	CURB & GUTTER AND SIDEWALK	RAMP	\$12,000.00	LOW PRIORITY
E ALBERTSON DR	N MCKINLEY DR		4-LEG	CURB & GUTTER AND SIDEWALK	RAMP	\$12,000.00	LOW PRIORITY

PRIMARY STREET	SECONDARY STREET	TERTIARY STREET	TYPE OF INTERSECTION	EXISTING BARRIER(S)	MODIFICATION NEEDED	COST	PRIORITY ASSIGNED
E BERRY DR	E LLANO DR		T	CURB & GUTTER AND SIDEWALK	RAMP	\$6,000.00	LOW PRIORITY
N VEGA DR	E ZIA DR		T	CURB & GUTTER AND SIDEWALK	RAMP	\$6,000.00	LOW PRIORITY
N MCKINLEY DR	E TAOS ST		4-LEG	CURB & GUTTER AND SIDEWALK	RAMP	\$12,000.00	LOW PRIORITY
E ABO DR	N VEGA DR		T	CURB & GUTTER AND SIDEWALK	RAMP	\$6,000.00	LOW PRIORITY
E CORBETT ST	N FOWLER ST		4-LEG	CURB & GUTTER AND SIDEWALK	RAMP	\$12,000.00	LOW PRIORITY
E ASPEN ST	N MCKINLEY DR		4-LEG	CURB & GUTTER AND SIDEWALK	RAMP	\$12,000.00	LOW PRIORITY
E BYERS ST	S FOWLER ST		4-LEG	CURB & GUTTER AND SIDEWALK	RAMP	\$12,000.00	LOW PRIORITY
E BAJA DR	N VEGA DR		4-LEG	CURB & GUTTER AND SIDEWALK	RAMP	\$12,000.00	LOW PRIORITY
E CLEARFORK DR	N MONTGOMERY ST		T	CURB & GUTTER AND SIDEWALK	RAMP	\$6,000.00	LOW PRIORITY
E GLORIETTA DR	N MONTGOMERY ST		T	CURB & GUTTER AND SIDEWALK	RAMP	\$6,000.00	LOW PRIORITY
E COPPER AVE	N MONTGOMERY ST		ELBOW	CURB & GUTTER AND SIDEWALK	RAMP	\$6,000.00	LOW PRIORITY
E ALTO DR	N VEGA DR		4-LEG	CURB & GUTTER AND SIDEWALK	RAMP	\$12,000.00	LOW PRIORITY
E MESA DR	N VEGA DR		4-LEG	CURB & GUTTER AND SIDEWALK	RAMP	\$12,000.00	LOW PRIORITY
E ARRIBA DR	E JEMEZ RD		4-LEG	CURB & GUTTER AND SIDEWALK	RAMP	\$12,000.00	LOW PRIORITY
S MCKINLEY ST	E PALACE AVE		4-LEG	CURB & GUTTER AND SIDEWALK	RAMP	\$12,000.00	LOW PRIORITY
S MCKINLEY ST	E TEXAS ST		T	CURB & GUTTER AND SIDEWALK	RAMP	\$6,000.00	LOW PRIORITY
E CORBETT ST	N MCKINLEY ST		4-LEG	CURB & GUTTER AND SIDEWALK	RAMP	\$12,000.00	LOW PRIORITY
E ARRIBA DR	E MICHIGAN DR	N MICHIGAN DR	T	CURB & GUTTER AND SIDEWALK	RAMP	\$6,000.00	LOW PRIORITY
E BYERS ST	S MCKINLEY ST		4-LEG	CURB & GUTTER AND SIDEWALK	RAMP	\$12,000.00	LOW PRIORITY
E PERMIAN DR	N PERMIAN PL		T	CURB & GUTTER AND SIDEWALK	RAMP	\$6,000.00	LOW PRIORITY
E COPPER AVE	N HOUSTON ST		T	CURB & GUTTER AND SIDEWALK	RAMP	\$6,000.00	LOW PRIORITY

PRIMARY STREET	SECONDARY STREET	TERTIARY STREET	TYPE OF INTERSECTION	EXISTING BARRIER(S)	MODIFICATION NEEDED	COST	PRIORITY ASSIGNED
S MCKINLEY ST	E MIDWEST ST		4-LEG	CURB & GUTTER AND SIDEWALK	RAMP	\$12,000.00	LOW PRIORITY
N HOUSTON ST	E KIVA		T	CURB & GUTTER AND SIDEWALK	RAMP	\$6,000.00	LOW PRIORITY
S MCKINLEY ST	E SKELLY ST		4-LEG	CURB & GUTTER	RAMP	\$12,000.00	LOW PRIORITY
E GLORIETTA DR	N HOUSTON ST		4-LEG	CURB & GUTTER AND SIDEWALK	RAMP	\$12,000.00	LOW PRIORITY
E CLEARFORK DR	N HOUSTON ST		T	CURB & GUTTER AND SIDEWALK	RAMP	\$6,000.00	LOW PRIORITY
N HOUSTON ST	E WOLFCAMP DR		T	CURB & GUTTER AND SIDEWALK	RAMP	\$6,000.00	LOW PRIORITY
S PERRY DR	E TEXAS ST		T	CURB & GUTTER AND SIDEWALK	RAMP	\$6,000.00	LOW PRIORITY
E GLORIETTA DR	N SELMAN ST		T	CURB & GUTTER AND SIDEWALK	RAMP	\$6,000.00	LOW PRIORITY
N HOUSTON ST	E YUCCA DR		4-LEG	CURB & GUTTER AND SIDEWALK	RAMP	\$12,000.00	LOW PRIORITY
E CORBETT ST	N HOUSTON ST		4-LEG	CURB & GUTTER AND SIDEWALK	RAMP	\$12,000.00	LOW PRIORITY
E GREEN ACRES DR	N HOUSTON ST		4-LEG	CURB & GUTTER AND SIDEWALK	RAMP	\$12,000.00	LOW PRIORITY
E DUNNAM ST	S HOUSTON ST		4-LEG	CURB & GUTTER AND SIDEWALK	RAMP	\$12,000.00	LOW PRIORITY
S HOUSTON ST	E WHITE ST		4-LEG	CURB & GUTTER AND SIDEWALK	RAMP	\$12,000.00	LOW PRIORITY
E BYERS ST	S HOUSTON ST		4-LEG	CURB & GUTTER AND SIDEWALK	RAMP	\$12,000.00	LOW PRIORITY
E ALTO DR	N ALTO DR	E BAJA DR	4-LEG	CURB & GUTTER AND SIDEWALK	RAMP	\$12,000.00	LOW PRIORITY
S HOUSTON ST	E MIDWEST ST		4-LEG	CURB & GUTTER AND SIDEWALK	RAMP	\$12,000.00	LOW PRIORITY
S HOUSTON ST	E SKELLY ST		4-LEG	CURB & GUTTER AND SIDEWALK	RAMP	\$12,000.00	LOW PRIORITY
S HOUSTON ST	E TEXAS ST		4-LEG	CURB & GUTTER AND SIDEWALK	RAMP	\$12,000.00	LOW PRIORITY
S HOUSTON ST	E PALACE AVE		4-LEG	CURB & GUTTER AND SIDEWALK	RAMP	\$12,000.00	LOW PRIORITY
E ABO DR	N ALTO DR		4-LEG	CURB & GUTTER AND SIDEWALK	RAMP	\$12,000.00	LOW PRIORITY
E ASPEN ST	E TAOS ST		T	CURB & GUTTER AND SIDEWALK	RAMP	\$6,000.00	LOW PRIORITY

PRIMARY STREET	SECONDARY STREET	TERTIARY STREET	TYPE OF INTERSECTION	EXISTING BARRIER(S)	MODIFICATION NEEDED	COST	PRIORITY ASSIGNED
N FLAMINGO DR	E GLORIETTA DR		T	CURB & GUTTER AND SIDEWALK	RAMP	\$6,000.00	LOW PRIORITY
N HOUSTON ST	E MESA DR		4-LEG	CURB & GUTTER AND SIDEWALK	RAMP	\$12,000.00	LOW PRIORITY
E BAJA DR	N HOUSTON ST		T	CURB & GUTTER AND SIDEWALK	RAMP	\$6,000.00	LOW PRIORITY
N ALTO DR	E ZIA DR		4-LEG	CURB & GUTTER AND SIDEWALK	RAMP	\$12,000.00	LOW PRIORITY
E CORBETT ST	N SELMAN ST		4-LEG	CURB & GUTTER AND SIDEWALK	RAMP	\$12,000.00	LOW PRIORITY
E LEA ST	N SELMAN ST		4-LEG	CURB & GUTTER AND SIDEWALK	RAMP	\$12,000.00	LOW PRIORITY
E SCHARBAUER ST	N SELMAN ST		4-LEG	CURB & GUTTER AND SIDEWALK	RAMP	\$12,000.00	LOW PRIORITY
E CLINTON ST	N SELMAN ST		4-LEG	CURB & GUTTER AND SIDEWALK	RAMP	\$12,000.00	LOW PRIORITY
E PARK ST	N SELMAN ST		4-LEG	CURB & GUTTER AND SIDEWALK	RAMP	\$12,000.00	LOW PRIORITY
E PALACE AVE	S SELMAN ST		T	CURB & GUTTER AND SIDEWALK	RAMP	\$6,000.00	LOW PRIORITY
E DUNNAM ST	S SELMAN ST		4-LEG	CURB & GUTTER AND SIDEWALK	RAMP	\$12,000.00	LOW PRIORITY
S SELMAN ST	E WHITE ST		4-LEG	CURB & GUTTER AND SIDEWALK	RAMP	\$12,000.00	LOW PRIORITY
E BYERS ST	S SELMAN ST		4-LEG	CURB & GUTTER AND SIDEWALK	RAMP	\$12,000.00	LOW PRIORITY
N ALTO DR	E JEMEZ RD		4-LEG	CURB & GUTTER AND SIDEWALK	RAMP	\$12,000.00	LOW PRIORITY
E MIDWEST ST	S SELMAN ST		4-LEG	CURB & GUTTER AND SIDEWALK	RAMP	\$12,000.00	LOW PRIORITY
S SELMAN ST	E SKELLY ST		4-LEG	CURB & GUTTER AND SIDEWALK	RAMP	\$12,000.00	LOW PRIORITY
S SELMAN ST	E TEXAS ST		4-LEG	CURB & GUTTER AND SIDEWALK	RAMP	\$12,000.00	LOW PRIORITY
E GLORIETTA DR	N MORRIS DR		T	CURB & GUTTER AND SIDEWALK	RAMP	\$6,000.00	LOW PRIORITY
N ALTO DR	E MICHIGAN DR		4-LEG	CURB & GUTTER AND SIDEWALK	RAMP	\$12,000.00	LOW PRIORITY
N ALTO DR	E BROADMOOR PARK		T	CURB & GUTTER AND SIDEWALK	RAMP	\$6,000.00	LOW PRIORITY
E ABO DR	E ZIA DR		DOUBLE ELBOW	CURB & GUTTER AND SIDEWALK	RAMP	\$6,000.00	LOW PRIORITY

PRIMARY STREET	SECONDARY STREET	TERTIARY STREET	TYPE OF INTERSECTION	EXISTING BARRIER(S)	MODIFICATION NEEDED	COST	PRIORITY ASSIGNED
S MORRIS ST	E PALACE AVE		ELBOW	CURB & GUTTER AND SIDEWALK	RAMP	\$6,000.00	LOW PRIORITY
E CORBETT ST	N MORRIS ST		4-LEG	CURB & GUTTER AND SIDEWALK	RAMP	\$12,000.00	LOW PRIORITY
E LEA ST	N MORRIS ST		4-LEG	CURB & GUTTER AND SIDEWALK	RAMP	\$12,000.00	LOW PRIORITY
N MORRIS ST	E SCHARBAUER ST		4-LEG	CURB & GUTTER AND SIDEWALK	RAMP	\$12,000.00	LOW PRIORITY
E DUNNAM ST	S MORRIS ST		4-LEG	CURB & GUTTER AND SIDEWALK	RAMP	\$12,000.00	LOW PRIORITY
S MORRIS ST	E WHITE ST		T	CURB & GUTTER AND SIDEWALK	RAMP	\$6,000.00	LOW PRIORITY
E BYERS ST	S MORRIS ST		T	CURB & GUTTER AND SIDEWALK	RAMP	\$6,000.00	LOW PRIORITY
E MIDWEST ST	S MORRIS ST		4-LEG	CURB & GUTTER AND SIDEWALK	RAMP	\$12,000.00	LOW PRIORITY
S MORRIS ST	E SKELLY ST		4-LEG	CURB & GUTTER AND SIDEWALK	RAMP	\$12,000.00	LOW PRIORITY
N BUCKNELL CT	E WALKER DR		T	CURB & GUTTER AND SIDEWALK	RAMP	\$6,000.00	LOW PRIORITY
N AVENUE A	E TAYLOR ST		4-LEG	CURB & GUTTER AND SIDEWALK	RAMP	\$12,000.00	LOW PRIORITY
S AVENUE A	E DUNNAM ST		4-LEG	CURB & GUTTER	RAMP	\$12,000.00	LOW PRIORITY
S AVENUE A	E WHITE ST		T	CURB & GUTTER AND SIDEWALK	RAMP	\$6,000.00	LOW PRIORITY
S AVENUE A	E BYERS ST		ELBOW	CURB & GUTTER AND SIDEWALK	RAMP	\$6,000.00	LOW PRIORITY
N GREGORY DR	E IRON AVE		ELBOW	CURB & GUTTER AND SIDEWALK	RAMP	\$6,000.00	LOW PRIORITY
E HIGHLAND DR	N TRUMAN DR		T	CURB & GUTTER AND SIDEWALK	RAMP	\$6,000.00	LOW PRIORITY
E ALBERTSON DR	N TRUMAN DR		ELBOW	CURB & GUTTER AND SIDEWALK	RAMP	\$6,000.00	LOW PRIORITY
E GOLD AVE	N GREGORY DR		ELBOW	CURB & GUTTER AND SIDEWALK	RAMP	\$6,000.00	LOW PRIORITY
S FIRST ST	E GYPSY ST		4-LEG	CURB & GUTTER	RAMP	\$12,000.00	LOW PRIORITY
S FIRST ST	E ROXANA ST		4-LEG	CURB & GUTTER	RAMP	\$12,000.00	LOW PRIORITY
S FIRST ST	E MIDWEST ST		4-LEG	CURB & GUTTER AND SIDEWALK	RAMP	\$12,000.00	LOW PRIORITY

PRIMARY STREET	SECONDARY STREET	TERTIARY STREET	TYPE OF INTERSECTION	EXISTING BARRIER(S)	MODIFICATION NEEDED	COST	PRIORITY ASSIGNED
N AVENUE B	E TAYLOR ST		4-LEG	CURB & GUTTER	RAMP	\$12,000.00	LOW PRIORITY
S AVENUE B	E DUNNAM ST		4-LEG	CURB & GUTTER AND SIDEWALK	RAMP	\$12,000.00	LOW PRIORITY
S AVENUE B	E WHITE ST		T	CURB & GUTTER	RAMP	\$6,000.00	LOW PRIORITY
S AVENUE B	E BYERS ST		T	CURB & GUTTER	RAMP	\$6,000.00	LOW PRIORITY
E GOLD AVE	N MARTHA DR		T	CURB & GUTTER AND SIDEWALK	RAMP	\$6,000.00	LOW PRIORITY
E ALBERTSON DR	N MARTHA DR		T	CURB & GUTTER AND SIDEWALK	RAMP	\$6,000.00	LOW PRIORITY
N DARTMOTH CT	E WALKER DR		T	CURB & GUTTER AND SIDEWALK	RAMP	\$6,000.00	LOW PRIORITY
N GARFIELD LN	E JACKSON RD		ELBOW	CURB & GUTTER AND SIDEWALK	RAMP	\$6,000.00	LOW PRIORITY
N GARFIELD LN	E LINCOLN RD		T	CURB & GUTTER AND SIDEWALK	RAMP	\$6,000.00	LOW PRIORITY
N EAGLE DR	N PECAN DR		T	CURB & GUTTER AND SIDEWALK	RAMP	\$6,000.00	LOW PRIORITY
S FARQUHAR ST	E GYPSY ST		4-LEG	CURB & GUTTER	RAMP	\$12,000.00	LOW PRIORITY
S FARQUHAR ST	E ROXANA ST		4-LEG	CURB & GUTTER AND SIDEWALK	RAMP	\$12,000.00	LOW PRIORITY
S FARQUHAR ST	E MIDWEST ST		4-LEG	CURB & GUTTER AND SIDEWALK	RAMP	\$12,000.00	LOW PRIORITY
N AVENUE C	E TAYLOR ST		4-LEG	CURB & GUTTER AND SIDEWALK	RAMP	\$12,000.00	LOW PRIORITY
S AVENUE C	E WHITE ST		4-LEG	CURB & GUTTER	RAMP	\$12,000.00	LOW PRIORITY
S AVENUE C	E DUNNAM ST		4-LEG	CURB & GUTTER	RAMP	\$12,000.00	LOW PRIORITY
S AVENUE C	E BYERS ST		4-LEG	CURB & GUTTER	RAMP	\$12,000.00	LOW PRIORITY
N HARVARD CT	E WALKER DR		T	CURB & GUTTER AND SIDEWALK	RAMP	\$6,000.00	LOW PRIORITY
N JEFFERSON ST	E TAYLOR ST		4-LEG	CURB & GUTTER AND SIDEWALK	RAMP	\$12,000.00	LOW PRIORITY
E DUNNAM ST	S JEFFERSON ST		4-LEG	CURB & GUTTER	RAMP	\$12,000.00	LOW PRIORITY
S JEFFERSON ST	E WHITE ST		4-LEG	CURB & GUTTER	RAMP	\$12,000.00	LOW PRIORITY

PRIMARY STREET	SECONDARY STREET	TERTIARY STREET	TYPE OF INTERSECTION	EXISTING BARRIER(S)	MODIFICATION NEEDED	COST	PRIORITY ASSIGNED
E BYERS ST	S JEFFERSON ST		T	CURB & GUTTER	RAMP	\$6,000.00	LOW PRIORITY
S JEFFERSON ST	E MIDWEST ST		4-LEG	CURB & GUTTER	RAMP	\$12,000.00	LOW PRIORITY
S JEFFERSON ST	E SKELLY ST		4-LEG	CURB & GUTTER AND SIDEWALK	RAMP	\$12,000.00	LOW PRIORITY
E BYERS ST	S FOURTH ST		T	CURB & GUTTER	RAMP	\$6,000.00	LOW PRIORITY
S FOURTH ST	E MIDWEST ST		4-LEG	CURB & GUTTER AND SIDEWALK	RAMP	\$12,000.00	LOW PRIORITY
S FOURTH ST	E SKELLY ST		4-LEG	CURB & GUTTER AND SIDEWALK	RAMP	\$12,000.00	LOW PRIORITY
S FOURTH ST	E TEXAS ST		4-LEG	CURB & GUTTER	RAMP	\$12,000.00	LOW PRIORITY
E LLANO DR	N ORIOLE AVE		T	CURB & GUTTER AND SIDEWALK	RAMP	\$6,000.00	LOW PRIORITY
E GREEN ACRES DR	N ORIOLE AVE		4-LEG	CURB & GUTTER AND SIDEWALK	RAMP	\$12,000.00	LOW PRIORITY
E LINCOLN RD	N ORIOLE AVE		T	CURB & GUTTER AND SIDEWALK	RAMP	\$6,000.00	LOW PRIORITY
N ORIOLE AVE	E WALKER DR		T	CURB & GUTTER AND SIDEWALK	RAMP	\$6,000.00	LOW PRIORITY
E MICHIGAN DR	N ORIOLE AVE		T	CURB & GUTTER AND SIDEWALK	RAMP	\$6,000.00	LOW PRIORITY
E JEMEZ RD	N ORIOLE AVE		T	CURB & GUTTER AND SIDEWALK	RAMP	\$6,000.00	LOW PRIORITY
N MURRAY ST	E PARK ST		4-LEG	CURB & GUTTER AND SIDEWALK	RAMP	\$12,000.00	LOW PRIORITY
E ALSTON ST	N MURRAY ST		4-LEG	CURB & GUTTER AND SIDEWALK	RAMP	\$12,000.00	LOW PRIORITY
E YESO DR	N YESO PL		T	CURB & GUTTER AND SIDEWALK	RAMP	\$6,000.00	LOW PRIORITY
N BRAZOS DR	E CIMARRON RD		4-LEG	CURB & GUTTER AND SIDEWALK	RAMP	\$12,000.00	LOW PRIORITY
N BRAZOS DR	E ROSE LN		4-LEG	CURB & GUTTER AND SIDEWALK	RAMP	\$12,000.00	LOW PRIORITY
N BRAZOS DR	E MICHIGAN DR		T	CURB & GUTTER AND SIDEWALK	RAMP	\$6,000.00	LOW PRIORITY
S FIFTH ST	E MIDWEST ST		4-LEG	CURB & GUTTER	RAMP	\$12,000.00	LOW PRIORITY
S FIFTH ST	E TEXAS ST		4-LEG	CURB & GUTTER	RAMP	\$12,000.00	LOW PRIORITY

PRIMARY STREET	SECONDARY STREET	TERTIARY STREET	TYPE OF INTERSECTION	EXISTING BARRIER(S)	MODIFICATION NEEDED	COST	PRIORITY ASSIGNED
S FIFTH ST	E SKELLY ST		4-LEG	CURB & GUTTER	RAMP	\$12,000.00	LOW PRIORITY
N CHAMA DR	E JEMEZ RD		ELBOW	CURB & GUTTER AND SIDEWALK	RAMP	\$6,000.00	LOW PRIORITY
N CHAMA DR	E YESO DR	N YESO CIR	4-LEG	CURB & GUTTER AND SIDEWALK	RAMP	\$12,000.00	LOW PRIORITY
N CHAMA DR	E LINCOLN RD		4-LEG	CURB & GUTTER AND SIDEWALK	RAMP	\$12,000.00	LOW PRIORITY
N CHAMA DR	E WALKER DR		T	CURB & GUTTER AND SIDEWALK	RAMP	\$6,000.00	LOW PRIORITY
E BYERS ST	S DOUGLAS AVE		T	CURB & GUTTER AND SIDEWALK	RAMP	\$6,000.00	LOW PRIORITY
E BRAZOS PL	N BRAZOS DR	E MICHIGAN DR	T	CURB & GUTTER AND SIDEWALK	RAMP	\$6,000.00	LOW PRIORITY
N BATAAN ST	E PARK ST		4-LEG	CURB & GUTTER AND SIDEWALK	RAMP	\$12,000.00	LOW PRIORITY
E ALSTON ST	N BATAAN ST		4-LEG	CURB & GUTTER AND SIDEWALK	RAMP	\$12,000.00	LOW PRIORITY
E MIDWEST ST	S SIXTH ST		4-LEG	CURB & GUTTER	RAMP	\$12,000.00	LOW PRIORITY
S SIXTH ST	E SKELLY ST		4-LEG	CURB & GUTTER	RAMP	\$12,000.00	LOW PRIORITY
N BRAZOS DR	E LINCOLN RD		4-LEG	CURB & GUTTER AND SIDEWALK	RAMP	\$12,000.00	LOW PRIORITY
N BRAZOS DR	E YESO DR		4-LEG	CURB & GUTTER AND SIDEWALK	RAMP	\$12,000.00	LOW PRIORITY
N BRAZOS DR	E PECOS DR		4-LEG	CURB & GUTTER AND SIDEWALK	RAMP	\$12,000.00	LOW PRIORITY
N BRAZOS DR	E LLANO DR		T	CURB & GUTTER AND SIDEWALK	RAMP	\$6,000.00	LOW PRIORITY
N CHARLCIA BLVD	E CHUCK WAGON DR		4-LEG	CURB & GUTTER AND SIDEWALK	RAMP	\$12,000.00	LOW PRIORITY
E CIMARRON RD	N GILA DR		T	CURB & GUTTER AND SIDEWALK	RAMP	\$6,000.00	LOW PRIORITY
E LINCOLN RD	N PENASCO DR		4-LEG	CURB & GUTTER AND SIDEWALK	RAMP	\$12,000.00	LOW PRIORITY
N PENASCO DR	E YESO DR		4-LEG	CURB & GUTTER AND SIDEWALK	RAMP	\$12,000.00	LOW PRIORITY
E PECOS DR	N PENASCO DR		T	CURB & GUTTER AND SIDEWALK	RAMP	\$6,000.00	LOW PRIORITY
N CHARLCIA BLVD	E SILVER DR		T	CURB & GUTTER AND SIDEWALK	RAMP	\$6,000.00	LOW PRIORITY

PRIMARY STREET	SECONDARY STREET	TERTIARY STREET	TYPE OF INTERSECTION	EXISTING BARRIER(S)	MODIFICATION NEEDED	COST	PRIORITY ASSIGNED
N GILA DR	E ROSE LN		4-LEG	CURB & GUTTER AND SIDEWALK	RAMP	\$12,000.00	LOW PRIORITY
E ALAMEDA ST	N BOND ST		4-LEG	CURB & GUTTER AND SIDEWALK	RAMP	\$12,000.00	LOW PRIORITY
N GILA DR	E LLANO DR	N LLANO DR	4-LEG	CURB & GUTTER AND SIDEWALK	RAMP	\$12,000.00	LOW PRIORITY
N GILA DR	E PENASCO DR		4-LEG	CURB & GUTTER AND SIDEWALK	RAMP	\$12,000.00	LOW PRIORITY
N CATTLE CALL DR	E CHUCK WAGON DR		T	CURB & GUTTER AND SIDEWALK	RAMP	\$6,000.00	LOW PRIORITY
E ALAMEDA ST	N ELM ST		T	CURB & GUTTER AND SIDEWALK	RAMP	\$6,000.00	LOW PRIORITY
N MORA DR	E ROSE LN		T	CURB & GUTTER AND SIDEWALK	RAMP	\$6,000.00	LOW PRIORITY
N GILA DR	E LINCOLN RD		4-LEG	CURB & GUTTER AND SIDEWALK	RAMP	\$12,000.00	LOW PRIORITY
E GOLD AVE	N THOMAS DR		ELBOW	CURB & GUTTER AND SIDEWALK	RAMP	\$6,000.00	LOW PRIORITY
E ALBERTSON DR	N THOMAS DR		T	CURB & GUTTER AND SIDEWALK	RAMP	\$6,000.00	LOW PRIORITY
E HIGHLAND DR	N THOMAS DR		T	CURB & GUTTER AND SIDEWALK	RAMP	\$6,000.00	LOW PRIORITY
E CATTLE CALL DR	N CATTLE CALL DR	N THOMAS DR	4-LEG	CURB & GUTTER AND SIDEWALK	RAMP	\$12,000.00	LOW PRIORITY
E CHUCK WAGON DR	N THOMAS DR		T	CURB & GUTTER AND SIDEWALK	RAMP	\$6,000.00	LOW PRIORITY
E ROSE LN	N THOMAS DR		T	CURB & GUTTER AND SIDEWALK	RAMP	\$6,000.00	LOW PRIORITY
N BRECKON DR	E LINCOLN RD		4-LEG	CURB & GUTTER AND SIDEWALK	RAMP	\$12,000.00	LOW PRIORITY
N BRECKON DR	E PENASCO DR		4-LEG	CURB & GUTTER AND SIDEWALK	RAMP	\$12,000.00	LOW PRIORITY
N BRECKON DR	E ROSE LN		4-LEG	CURB & GUTTER AND SIDEWALK	RAMP	\$12,000.00	LOW PRIORITY
N GRAYSON ST	E PENASCO DR		T	CURB & GUTTER AND SIDEWALK	RAMP	\$6,000.00	LOW PRIORITY
N GRAYSON ST	E LINCOLN RD		4-LEG	CURB & GUTTER AND SIDEWALK	RAMP	\$12,000.00	LOW PRIORITY
E SNYDER ST	N WILLOW ST		4-LEG	CURB & GUTTER AND SIDEWALK	RAMP	\$12,000.00	LOW PRIORITY
E BOND ST	N WILLOW ST		T	CURB & GUTTER AND SIDEWALK	RAMP	\$6,000.00	LOW PRIORITY

PRIMARY STREET	SECONDARY STREET	TERTIARY STREET	TYPE OF INTERSECTION	EXISTING BARRIER(S)	MODIFICATION NEEDED	COST	PRIORITY ASSIGNED
E ALAMEDA ST	N WILLOW ST		T	CURB & GUTTER AND SIDEWALK	RAMP	\$6,000.00	LOW PRIORITY
E DUNN ST	N WILLOW ST		T	CURB & GUTTER AND SIDEWALK	RAMP	\$6,000.00	LOW PRIORITY
E OAK ST	N WILLOW ST	S WILLOW ST	T	CURB & GUTTER AND SIDEWALK	RAMP	\$6,000.00	LOW PRIORITY
E DUNNAM ST	S WILLOW ST		4-LEG	CURB & GUTTER AND SIDEWALK	RAMP	\$12,000.00	LOW PRIORITY
N BRECKON DR	E CATTLE CALL DR		T	CURB & GUTTER AND SIDEWALK	RAMP	\$6,000.00	LOW PRIORITY
E ALBERTSON DR	N BRECKON DR		T	CURB & GUTTER AND SIDEWALK	RAMP	\$6,000.00	LOW PRIORITY
E ROSE LN	N STEVEN DR		4-LEG	CURB & GUTTER AND SIDEWALK	RAMP	\$12,000.00	LOW PRIORITY
E PENASCO DR	N STEVEN DR		4-LEG	CURB & GUTTER AND SIDEWALK	RAMP	\$12,000.00	LOW PRIORITY
E LINCOLN RD	N STEVEN DR		4-LEG	CURB & GUTTER AND SIDEWALK	RAMP	\$12,000.00	LOW PRIORITY
E BOND ST	N EASTERN AVE		T	CURB & GUTTER	RAMP	\$6,000.00	LOW PRIORITY
N EASTERN AVE	E SNYDER ST		4-LEG	CURB & GUTTER	RAMP	\$12,000.00	LOW PRIORITY
E CLINTON ST	N EASTERN AVE		T	CURB & GUTTER	RAMP	\$6,000.00	LOW PRIORITY
N CLINTON ST	E CONQUISTADOR LN	N EASTERN AVE	4-LEG	CURB & GUTTER	RAMP	\$12,000.00	LOW PRIORITY
N GREEN VALLEY TRL	E HERITAGE LN		ELBOW	CURB & GUTTER AND SIDEWALK	RAMP	\$6,000.00	LOW PRIORITY
N DESERT WILLOW LN	N MIMOSA LN		DOUBLE ELBOW	CURB & GUTTER AND SIDEWALK	RAMP	\$6,000.00	LOW PRIORITY
E BOND ST	N HALLAM ST		T	CURB & GUTTER	RAMP	\$6,000.00	LOW PRIORITY
N JUNIPER LN	N MULBERRY LN		DOUBLE ELBOW	CURB & GUTTER AND SIDEWALK	RAMP	\$6,000.00	LOW PRIORITY
BROADMOOR PARK	E BROADMOOR PARK		T	CURB & GUTTER AND SIDEWALK	RAMP	\$6,000.00	LOW PRIORITY
E DUNNAM ST	S EASTERN AVE		T	CURB & GUTTER	RAMP	\$6,000.00	LOW PRIORITY
S MCKINLEY ST	E TEXAS ST		T	CURB & GUTTER AND SIDEWALK	RAMP	\$6,000.00	LOW PRIORITY
N CIELO DR	W ST ANNE PL		T	CURB & GUTTER AND SIDEWALK	RAMP	\$6,000.00	LOW PRIORITY

PRIMARY STREET	SECONDARY STREET	TERTIARY STREET	TYPE OF INTERSECTION	EXISTING BARRIER(S)	MODIFICATION NEEDED	COST	PRIORITY ASSIGNED
N CIELO DR	W ST ANNE PL		T	CURB & GUTTER AND SIDEWALK	RAMP	\$6,000.00	LOW PRIORITY
N CIELO DR	W SILVER AVE		T	CURB & GUTTER AND SIDEWALK	RAMP	\$6,000.00	LOW PRIORITY
E HIGHLAND DR	N THOMAS DR		T	CURB & GUTTER AND SIDEWALK	RAMP	\$6,000.00	LOW PRIORITY
W COAL AVE	N NORTH ACRES DR		T	CURB & GUTTER AND SIDEWALK	RAMP	\$6,000.00	LOW PRIORITY
ACOMA CT	N ACOMA DR		T	CURB & GUTTER AND SIDEWALK	RAMP	\$6,000.00	LOW PRIORITY
E GLORIETTA DR	N MONTGOMERY ST		T	CURB & GUTTER AND SIDEWALK	RAMP	\$6,000.00	LOW PRIORITY
W EL DORADO DR	STONECREST CT		T	CURB & GUTTER AND SIDEWALK	RAMP	\$6,000.00	LOW PRIORITY
W CANTERBURY DR	REGENCY SQUARE		T	CURB & GUTTER AND SIDEWALK	RAMP	\$6,000.00	LOW PRIORITY
N ZUNI	W ZUNI		T	CURB & GUTTER AND SIDEWALK	RAMP	\$6,000.00	LOW PRIORITY
N KINGSLEY DR	W KINGSLEY DR		ELBOW	CURB & GUTTER AND SIDEWALK	RAMP	\$6,000.00	LOW PRIORITY
W BRITTANY	N CHARRING CROSS		T	CURB & GUTTER AND SIDEWALK	RAMP	\$6,000.00	LOW PRIORITY
W CAMBRIDGE	N CHARRING CROSS		T	CURB & GUTTER AND SIDEWALK	RAMP	\$6,000.00	LOW PRIORITY
W CAMBRIDGE	N CAMELOT		T	CURB & GUTTER AND SIDEWALK	RAMP	\$6,000.00	LOW PRIORITY
N MCKINLEY DR	E RANKA RD		T	CURB & GUTTER AND SIDEWALK	RAMP	\$6,000.00	LOW PRIORITY
E PENASCO DR	N PENASCO DR		T	CURB & GUTTER AND SIDEWALK	RAMP	\$6,000.00	LOW PRIORITY
N ST ANNE PL	W ST ANNE PL		ELBOW	CURB & GUTTER AND SIDEWALK	RAMP	\$6,000.00	LOW PRIORITY
E SUNSET CIR	N SUNSET CIR		ELBOW	CURB & GUTTER	RAMP	\$6,000.00	LOW PRIORITY
N BLANCO DR	W BLANCO DR		ELBOW	CURB & GUTTER AND SIDEWALK	RAMP	\$6,000.00	LOW PRIORITY
N MOBILE ST	W MOBILE ST		DOUBLE ELBOW	CURB & GUTTER AND SIDEWALK	RAMP	\$6,000.00	LOW PRIORITY
E BOND ST	N BOND ST		ELBOW	CURB & GUTTER AND SIDEWALK	RAMP	\$6,000.00	LOW PRIORITY
N CASA VERDE ST	W CASA VERDE ST		T	CURB & GUTTER AND SIDEWALK	RAMP	\$6,000.00	LOW PRIORITY

PRIMARY STREET	SECONDARY STREET	TERTIARY STREET	TYPE OF INTERSECTION	EXISTING BARRIER(S)	MODIFICATION NEEDED	COST	PRIORITY ASSIGNED
W SANGER ST	N FRENCH DR		T	NONE	RAMP	\$6,000.00	MEDIUM PRIORITY
W CALLE SUR	N CALLE GRANDE		T	CURB & GUTTER AND SIDEWALK	RAMP	\$6,000.00	MEDIUM PRIORITY
N JA-ROB LN	W CACTUS CT		T	CURB & GUTTER	RAMP	\$6,000.00	MEDIUM PRIORITY
W SANGER ST	N TASKER DR		T	CURB & GUTTER	RAMP	\$6,000.00	MEDIUM PRIORITY
W CALLE SUR	N FIESTA DR		T	CURB & GUTTER AND SIDEWALK	RAMP	\$6,000.00	MEDIUM PRIORITY
W SANGER ST	N SAN ANDRES DR		T	CURB & GUTTER AND SIDEWALK	RAMP	\$6,000.00	MEDIUM PRIORITY
W SANGER ST	N GULF ST		T	CURB & GUTTER AND SIDEWALK	RAMP	\$6,000.00	MEDIUM PRIORITY
W CENTRAL AVE	W CENTRAL AVE	N NORTHWEST DR	4-LEG	CURB & GUTTER AND SIDEWALK	RAMP	\$12,000.00	MEDIUM PRIORITY
W CALLE SUR	N MESCALERO		T	CURB & GUTTER AND SIDEWALK	RAMP	\$6,000.00	MEDIUM PRIORITY
W SANGER ST	N SAN MATEO DR		T	CURB & GUTTER AND SIDEWALK	RAMP	\$6,000.00	MEDIUM PRIORITY
W CENTRAL AVE	W COPPER AVE	N CIBOLA AVE	4-LEG	CURB & GUTTER AND SIDEWALK	RAMP	\$12,000.00	MEDIUM PRIORITY
N CENTRAL AVE	W CENTRAL AVE	W COCHITI AVE	4-LEG	CURB & GUTTER AND SIDEWALK	RAMP	\$12,000.00	MEDIUM PRIORITY
W SANGER ST	N PENNINGTON DR		T	CURB & GUTTER AND SIDEWALK	RAMP	\$6,000.00	MEDIUM PRIORITY
N CENTRAL AVE	W TAOS AVE		4-LEG	CURB & GUTTER AND SIDEWALK	RAMP	\$12,000.00	MEDIUM PRIORITY
N CENTRAL AVE	W CAPROCK DR		4-LEG	CURB & GUTTER AND SIDEWALK	RAMP	\$12,000.00	MEDIUM PRIORITY
N CENTRAL AVE	W PUEBLO AVE		T	CURB & GUTTER AND SIDEWALK	RAMP	\$6,000.00	MEDIUM PRIORITY
N CENTRAL AVE	W KIOWA AVE		4-LEG	CURB & GUTTER AND SIDEWALK	RAMP	\$12,000.00	MEDIUM PRIORITY
W SANGER ST	N DENSON ST		T	CURB & GUTTER AND SIDEWALK	RAMP	\$6,000.00	MEDIUM PRIORITY
W SANGER ST	N RALPH CT		T	CURB & GUTTER AND SIDEWALK	RAMP	\$6,000.00	MEDIUM PRIORITY
W SANGER ST	N CECIL ST		T	CURB & GUTTER AND SIDEWALK	RAMP	\$6,000.00	MEDIUM PRIORITY
W SANGER ST	N COLEMAN ST		4-LEG	CURB & GUTTER AND SIDEWALK	RAMP	\$12,000.00	MEDIUM PRIORITY

PRIMARY STREET	SECONDARY STREET	TERTIARY STREET	TYPE OF INTERSECTION	EXISTING BARRIER(S)	MODIFICATION NEEDED	COST	PRIORITY ASSIGNED
W SANGER ST	N BURK ST		T	CURB & GUTTER AND SIDEWALK	RAMP	\$6,000.00	MEDIUM PRIORITY
W SANGER ST	N HOGUE PL		T	CURB & GUTTER AND SIDEWALK	RAMP	\$6,000.00	MEDIUM PRIORITY
W SANGER ST	N LEECH ST		T	CURB & GUTTER AND SIDEWALK	RAMP	\$6,000.00	MEDIUM PRIORITY
W SNYDER ST	N LEECH ST		4-LEG	CURB & GUTTER AND SIDEWALK	RAMP	\$12,000.00	MEDIUM PRIORITY
W SANGER ST	N COCHRAN ST		T	CURB & GUTTER AND SIDEWALK	RAMP	\$6,000.00	MEDIUM PRIORITY
W SNYDER ST	N COCHRAN ST		4-LEG	CURB & GUTTER AND SIDEWALK	RAMP	\$12,000.00	MEDIUM PRIORITY
W HARDEN BLVD	S COCHRAN ST		4-LEG	CURB & GUTTER	RAMP	\$12,000.00	MEDIUM PRIORITY
W STANOLIND RD	S COCHRAN ST		T	CURB & GUTTER AND SIDEWALK	RAMP	\$6,000.00	MEDIUM PRIORITY
W SANGER ST	N SANGER PL		T	CURB & GUTTER AND SIDEWALK	RAMP	\$6,000.00	MEDIUM PRIORITY
W HARDEN BLVD	W GYPSY ST		4-LEG	CURB & GUTTER	RAMP	\$12,000.00	MEDIUM PRIORITY
W SNYDER ST	N THORP ST		4-LEG	CURB & GUTTER AND SIDEWALK	RAMP	\$12,000.00	MEDIUM PRIORITY
W STANOLIND RD	S THORP ST		T	CURB & GUTTER AND SIDEWALK	RAMP	\$6,000.00	MEDIUM PRIORITY
W HARDEN BLVD	S THORP ST		4-LEG	CURB & GUTTER	RAMP	\$12,000.00	MEDIUM PRIORITY
W SANGER ST	N THORP ST		T	CURB & GUTTER AND SIDEWALK	RAMP	\$6,000.00	MEDIUM PRIORITY
W HARDEN BLVD	W ROXANA ST		T	CURB & GUTTER	RAMP	\$6,000.00	MEDIUM PRIORITY
W SANGER ST	N LINAM ST		T	CURB & GUTTER AND SIDEWALK	RAMP	\$6,000.00	MEDIUM PRIORITY
W HARDEN BLVD	S LINAM ST	W ROXANA ST	5-LEG	CURB & GUTTER	RAMP	\$15,000.00	MEDIUM PRIORITY
W HARDEN BLVD	S SHIPP ST		4-LEG	CURB & GUTTER	RAMP	\$12,000.00	MEDIUM PRIORITY
W HARDEN BLVD	W HUMBLE ST		4-LEG	CURB & GUTTER AND SIDEWALK	RAMP	\$12,000.00	MEDIUM PRIORITY
N FOWLER ST	E APACHE DR	W APACHE DR	4-LEG	NONE	RAMP	\$12,000.00	MEDIUM PRIORITY
N FOWLER ST	E CLEARFORK DR		T	CURB & GUTTER AND SIDEWALK	RAMP	\$6,000.00	MEDIUM PRIORITY

PRIMARY STREET	SECONDARY STREET	TERTIARY STREET	TYPE OF INTERSECTION	EXISTING BARRIER(S)	MODIFICATION NEEDED	COST	PRIORITY ASSIGNED
N FOWLER ST	E WOLFCAMP DR		T	CURB & GUTTER AND SIDEWALK	RAMP	\$6,000.00	MEDIUM PRIORITY
N FOWLER ST	E ALBERTSON DR		T	CURB & GUTTER AND SIDEWALK	RAMP	\$6,000.00	MEDIUM PRIORITY
N FOWLER ST	E SUNSET DR		T	CURB & GUTTER AND SIDEWALK	RAMP	\$6,000.00	MEDIUM PRIORITY
N FOWLER ST	W GOLD AVE		T	CURB & GUTTER AND SIDEWALK	RAMP	\$6,000.00	MEDIUM PRIORITY
N FOWLER ST	E BAJA DR	W BAJA DR	4-LEG	CURB & GUTTER AND SIDEWALK	RAMP	\$12,000.00	MEDIUM PRIORITY
N FOWLER ST	E ALTO DR	E ALTO DR	4-LEG	CURB & GUTTER AND SIDEWALK	RAMP	\$12,000.00	MEDIUM PRIORITY
N FOWLER ST	E MESA DR	W MESA DR	4-LEG	CURB & GUTTER AND SIDEWALK	RAMP	\$12,000.00	MEDIUM PRIORITY
N FOWLER ST	E LLANO DR	W LLANO DR	4-LEG	CURB & GUTTER AND SIDEWALK	RAMP	\$12,000.00	MEDIUM PRIORITY
N FOWLER ST	E BERRY DR	W BERRY DR	4-LEG	CURB & GUTTER AND SIDEWALK	RAMP	\$12,000.00	MEDIUM PRIORITY
N FOWLER ST	E VEGA DR	W VEGA DR	4-LEG	CURB & GUTTER AND SIDEWALK	RAMP	\$12,000.00	MEDIUM PRIORITY
E HARDEN BLVD	E MAIN ST	S DALMONT ST	5-LEG	CURB & GUTTER AND SIDEWALK	RAMP	\$15,000.00	MEDIUM PRIORITY
E SANGER ST	N FOWLER ST	N FOWLER ST	4-LEG	CURB & GUTTER AND SIDEWALK	RAMP	\$12,000.00	MEDIUM PRIORITY
E SANGER ST	N MCKINLEY ST		T	CURB & GUTTER AND SIDEWALK	RAMP	\$6,000.00	MEDIUM PRIORITY
E MAIN ST	S MCKINLEY ST		4-LEG	CURB & GUTTER AND SIDEWALK	RAMP	\$12,000.00	MEDIUM PRIORITY
E SANGER ST	N HOUSTON ST		4-LEG	CURB & GUTTER AND SIDEWALK	RAMP	\$12,000.00	MEDIUM PRIORITY
E MAIN ST	S HOUSTON ST		4-LEG	CURB & GUTTER AND SIDEWALK	RAMP	\$12,000.00	MEDIUM PRIORITY
E STANOLIND RD	S HOUSTON ST		T	CURB & GUTTER AND SIDEWALK	RAMP	\$6,000.00	MEDIUM PRIORITY
E SANGER ST	N SELMAN ST		T	CURB & GUTTER AND SIDEWALK	RAMP	\$6,000.00	MEDIUM PRIORITY
E MAIN ST	S SELMAN ST		4-LEG	CURB & GUTTER AND SIDEWALK	RAMP	\$12,000.00	MEDIUM PRIORITY
E SANGER ST	N MORRIS ST		T	CURB & GUTTER AND SIDEWALK	RAMP	\$6,000.00	MEDIUM PRIORITY
E MAIN ST	S MORRIS ST		4-LEG	CURB & GUTTER AND SIDEWALK	RAMP	\$12,000.00	MEDIUM PRIORITY

PRIMARY STREET	SECONDARY STREET	TERTIARY STREET	TYPE OF INTERSECTION	EXISTING BARRIER(S)	MODIFICATION NEEDED	COST	PRIORITY ASSIGNED
E MARLAND ST	S AVENUE B		T	CURB & GUTTER AND SIDEWALK	RAMP	\$6,000.00	MEDIUM PRIORITY
E MARLAND ST	S AVENUE C		T	CURB & GUTTER AND SIDEWALK	RAMP	\$6,000.00	MEDIUM PRIORITY
N JEFFERSON ST	E BEL AIRE CT		T	CURB & GUTTER AND SIDEWALK	RAMP	\$6,000.00	MEDIUM PRIORITY
N JEFFERSON ST	E ROSE LN		T	CURB & GUTTER AND SIDEWALK	RAMP	\$6,000.00	MEDIUM PRIORITY
N JEFFERSON ST	E MICHIGAN DR		T	CURB & GUTTER AND SIDEWALK	RAMP	\$6,000.00	MEDIUM PRIORITY
N JEFFERSON ST	E JEMEZ RD		T	CURB & GUTTER AND SIDEWALK	RAMP	\$6,000.00	MEDIUM PRIORITY
N JEFFERSON ST	E JACKSON RD		T	CURB & GUTTER AND SIDEWALK	RAMP	\$6,000.00	MEDIUM PRIORITY
N JEFFERSON ST	E LINCOLN RD		4-LEG	CURB & GUTTER AND SIDEWALK	RAMP	\$12,000.00	MEDIUM PRIORITY
N JEFFERSON ST	E WALKER DR		T	CURB & GUTTER AND SIDEWALK	RAMP	\$6,000.00	MEDIUM PRIORITY
N JEFFERSON ST	E YESO DR		T	CURB & GUTTER AND SIDEWALK	RAMP	\$6,000.00	MEDIUM PRIORITY
N JEFFERSON ST	E MOSLEY CIR		T	CURB & GUTTER AND SIDEWALK	RAMP	\$6,000.00	MEDIUM PRIORITY
N JEFFERSON ST	E JEFFERSON PL	E PECOS DR	4-LEG	CURB & GUTTER AND SIDEWALK	RAMP	\$12,000.00	MEDIUM PRIORITY
N JEFFERSON ST	E LLANO DR		4-LEG	CURB & GUTTER AND SIDEWALK	RAMP	\$12,000.00	MEDIUM PRIORITY
N JEFFERSON ST	E GREEN ACRES DR		T	CURB & GUTTER AND SIDEWALK	RAMP	\$6,000.00	MEDIUM PRIORITY
E SNYDER ST	N MURRAY ST		T	CURB & GUTTER AND SIDEWALK	RAMP	\$6,000.00	MEDIUM PRIORITY
E SNYDER ST	N BATAAN ST		T	CURB & GUTTER AND SIDEWALK	RAMP	\$6,000.00	MEDIUM PRIORITY
E MAIN ST	S EIGHTH ST		T	CURB & GUTTER	RAMP	\$6,000.00	MEDIUM PRIORITY
E MAIN ST	S ELM BLVD		T	NONE	RAMP	\$6,000.00	MEDIUM PRIORITY
E MARLAND ST	S WILLOW ST		T	NONE	RAMP	\$6,000.00	MEDIUM PRIORITY
E MARLAND ST	S HALLAM ST		T	NONE	RAMP	\$6,000.00	MEDIUM PRIORITY
E MARLAND ST	S FOURTEENTH ST		T	NONE	RAMP	\$6,000.00	MEDIUM PRIORITY

PRIMARY STREET	SECONDARY STREET	TERTIARY STREET	TYPE OF INTERSECTION	EXISTING BARRIER(S)	MODIFICATION NEEDED	COST	PRIORITY ASSIGNED
W SANGER ST	N GULF ST		T	CURB & GUTTER AND SIDEWALK	RAMP	\$6,000.00	MEDIUM PRIORITY
W SANGER ST	N COCHRAN ST		T	CURB & GUTTER AND SIDEWALK	RAMP	\$6,000.00	MEDIUM PRIORITY
W SANGER ST	N THORP ST		T	CURB & GUTTER AND SIDEWALK	RAMP	\$6,000.00	MEDIUM PRIORITY
N JEFFERSON ST	E GREEN ACRES DR		T	CURB & GUTTER AND SIDEWALK	RAMP	\$6,000.00	MEDIUM PRIORITY
N JEFFERSON ST	E YESO DR		T	CURB & GUTTER AND SIDEWALK	RAMP	\$6,000.00	MEDIUM PRIORITY
N JEFFERSON ST	E WALKER DR		T	CURB & GUTTER AND SIDEWALK	RAMP	\$6,000.00	MEDIUM PRIORITY
N JEFFERSON ST	E MICHIGAN DR		T	CURB & GUTTER AND SIDEWALK	RAMP	\$6,000.00	MEDIUM PRIORITY
N FOWLER ST	W CLEARFORK DR		T	CURB & GUTTER AND SIDEWALK	RAMP	\$6,000.00	MEDIUM PRIORITY
N FOWLER ST	W WOLFCAMP DR		T	CURB & GUTTER AND SIDEWALK	RAMP	\$6,000.00	MEDIUM PRIORITY
N FOWLER ST	W ALBERTSON DR		T	CURB & GUTTER AND SIDEWALK	RAMP	\$6,000.00	MEDIUM PRIORITY
N JA-ROB LN	W KYEIGH ST		T	CURB & GUTTER	RAMP	\$6,000.00	MEDIUM PRIORITY
S AIRPORT RD	W DUNNAM ST		4-LEG	NONE	N/A	\$0.00	NONE
W DUNNAM ST	S RYCO LN		T	NONE	N/A	\$0.00	NONE
N BENSING RD	N BENSING RD	W SMITH LN	T	NONE	N/A	\$0.00	NONE
N ADELL DR	W DANIELS ST		T	NONE	N/A	\$0.00	NONE
S CARLTON	W MIDWEST ST		T	NONE	N/A	\$0.00	NONE
S ASHER ST	W MIDWEST ST		4-LEG	NONE	N/A	\$0.00	NONE
S GIBBS ST	W MIDWEST ST		ELBOW	NONE	N/A	\$0.00	NONE
S GIBBS ST	W HUMBLE ST		T	NONE	N/A	\$0.00	NONE
S EDWARDS ST	W HUMBLE ST		T	NONE	N/A	\$0.00	NONE
S EDWARDS ST	W MIDWEST ST		T	NONE	N/A	\$0.00	NONE

PRIMARY STREET	SECONDARY STREET	TERTIARY STREET	TYPE OF INTERSECTION	EXISTING BARRIER(S)	MODIFICATION NEEDED	COST	PRIORITY ASSIGNED
S EDWARDS ST	W TEXAS ST		ELBOW	NONE	N/A	\$0.00	NONE
N COTTRELL LN	W LUCKY CIR		T	NONE	N/A	\$0.00	NONE
N COTTRELL LN	W LANEHART DR		T	NONE	N/A	\$0.00	NONE
W LANEHART DR	N LEEANN DR		T	NONE	N/A	\$0.00	NONE
W HUMBLE ST	S RASH ST		T	NONE	N/A	\$0.00	NONE
W MIDWEST ST	S RASH ST		ELBOW	NONE	N/A	\$0.00	NONE
W MAGNOLIA DR	N OAKRIDGE DR		ELBOW	NONE	N/A	\$0.00	NONE
N FRENCH DR	W LANEHART DR		T	NONE	N/A	\$0.00	NONE
S TEXACO DR	W TEXAS ST		ELBOW	NONE	N/A	\$0.00	NONE
W BROADWAY PL	S CONTINENTAL DR		ELBOW	NONE	N/A	\$0.00	NONE
N KIM LN	W LORENE DR		T	NONE	N/A	\$0.00	NONE
W CHRISTOPHER LN	N KIM LN		T	NONE	N/A	\$0.00	NONE
W CHRISTOPHER LN	N KATHY LN		T	NONE	N/A	\$0.00	NONE
W LOST HORIZON	N MOBILE ST		T	NONE	N/A	\$0.00	NONE
N CAMELOT	W DESERT SAGE		4-LEG	NONE	N/A	\$0.00	NONE
W CHRISTOPHER LN	N MOBILE ST		T	NONE	N/A	\$0.00	NONE
S CECIL ST	W TEXAS ST		ELBOW	NONE	N/A	\$0.00	NONE
S CECIL ST	W MAIN ST		ELBOW	NONE	N/A	\$0.00	NONE
S CECIL ST	W ROXANA ST		T	NONE	N/A	\$0.00	NONE
S CECIL ST	W HUMBLE ST		T	NONE	N/A	\$0.00	NONE
W CHRISTOPHER LN	N COLEMAN ST		ELBOW	NONE	N/A	\$0.00	NONE

PRIMARY STREET	SECONDARY STREET	TERTIARY STREET	TYPE OF INTERSECTION	EXISTING BARRIER(S)	MODIFICATION NEEDED	COST	PRIORITY ASSIGNED
W BYERS ST	S COLEMAN ST		4-LEG	NONE	N/A	\$0.00	NONE
S COLEMAN ST	W ROXANA ST		T	NONE	N/A	\$0.00	NONE
S BURK ST	W BYERS ST		4-LEG	NONE	N/A	\$0.00	NONE
S BURK ST	W ROXANA ST		4-LEG	NONE	N/A	\$0.00	NONE
S BURK ST	W MAIN ST		T	NONE	N/A	\$0.00	NONE
W APACHE DR	N KNAPP LN		T	NONE	N/A	\$0.00	NONE
N AZOTEA DR	W EL DORADO DR	N AZOTEA DR	T	NONE	N/A	\$0.00	NONE
W APACHE DR	N AZOTEA DR		T	NONE	N/A	\$0.00	NONE
S HANNAH RD	W TEMPLE AVE		T	NONE	N/A	\$0.00	NONE
W CASTLE AVE	S HANNAH RD		T	NONE	N/A	\$0.00	NONE
N ACOMA DR	W SPEARS DR		4-LEG	NONE	N/A	\$0.00	NONE
W APACHE DR	N ROTH RD		T	NONE	N/A	\$0.00	NONE
W APACHE DR	N HOPE RD		T	NONE	N/A	\$0.00	NONE
N MCKINLEY DR	E SUNSET DR		T	NONE	N/A	\$0.00	NONE
N HOUSTON ST	E SUNSET DR		T	NONE	N/A	\$0.00	NONE
E ALBERTSON CIR	N HOUSTON ST		T	NONE	N/A	\$0.00	NONE
E ALBERTSON DR	N HOUSTON ST		T	NONE	N/A	\$0.00	NONE
N HOUSTON ST	E SUNSET CIR		T	NONE	N/A	\$0.00	NONE
N SELMAN ST	E SUNSET DR		T	NONE	N/A	\$0.00	NONE
S HOUSTON CT	S HOUSTON ST		T	NONE	N/A	\$0.00	NONE
E SUNSET DR	N SUNSET CIR		T	NONE	N/A	\$0.00	NONE

PRIMARY STREET	SECONDARY STREET	TERTIARY STREET	TYPE OF INTERSECTION	EXISTING BARRIER(S)	MODIFICATION NEEDED	COST	PRIORITY ASSIGNED
S SIXTH ST	E TEXAS ST		T	NONE	N/A	\$0.00	NONE
S NINTH ST	E TEXAS ST		T	NONE	N/A	\$0.00	NONE
E MIDWEST ST	S NINTH ST		T	NONE	N/A	\$0.00	NONE
S NINTH ST	E SKELLY ST		4-LEG	NONE	N/A	\$0.00	NONE
S ELM BLVD	E TEXAS ST		ELBOW	NONE	N/A	\$0.00	NONE
E CONQUISTADOR LN	N TRAIL RIDE LN		T	NONE	N/A	\$0.00	NONE
E ISABELLA	N TRAIL RIDE LN		T	NONE	N/A	\$0.00	NONE
E PEDIGREE LN	N TRAIL RIDE LN		ELBOW	NONE	N/A	\$0.00	NONE
N HARRIS AVE	E HARDY ST		T	NONE	N/A	\$0.00	NONE
N HARRIS AVE	E COLLEGE ST		T	NONE	N/A	\$0.00	NONE
S EDWARDS ST	W MIDWEST ST		ELBOW	NONE	N/A	\$0.00	NONE
S CECIL ST	W MAIN ST		T	NONE	N/A	\$0.00	NONE
N MCKINLEY DR	E SUNSET DR		T	NONE	N/A	\$0.00	NONE
N HOUSTON ST	E SUNSET DR		T	NONE	N/A	\$0.00	NONE
W SUNRISE CIR	W SUNRISE CIR		T	NONE	N/A	\$0.00	NONE

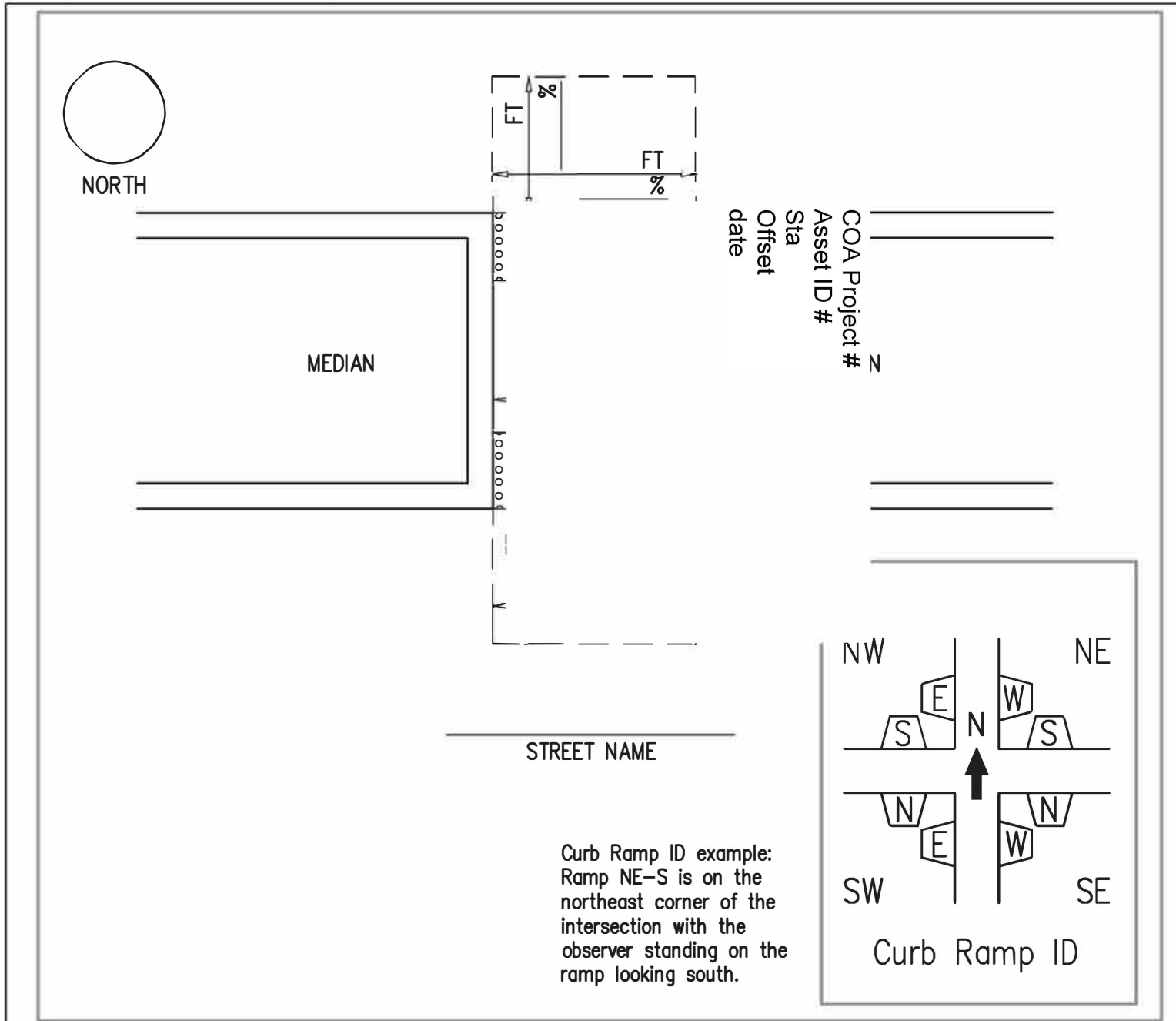
CITY OF HOBBS – ADA TRANSITION PLAN

APPENDIX B

Inspection Forms

ADA Curb Ramp Documentation
Type: Median – Area of Refuge

Pre-Pour Inspection



INSPECTOR SIGNATURE: _____
 PRINT NAME: _____
 CONTRACTOR: _____
 CONTRACTOR SIGNATURE: _____

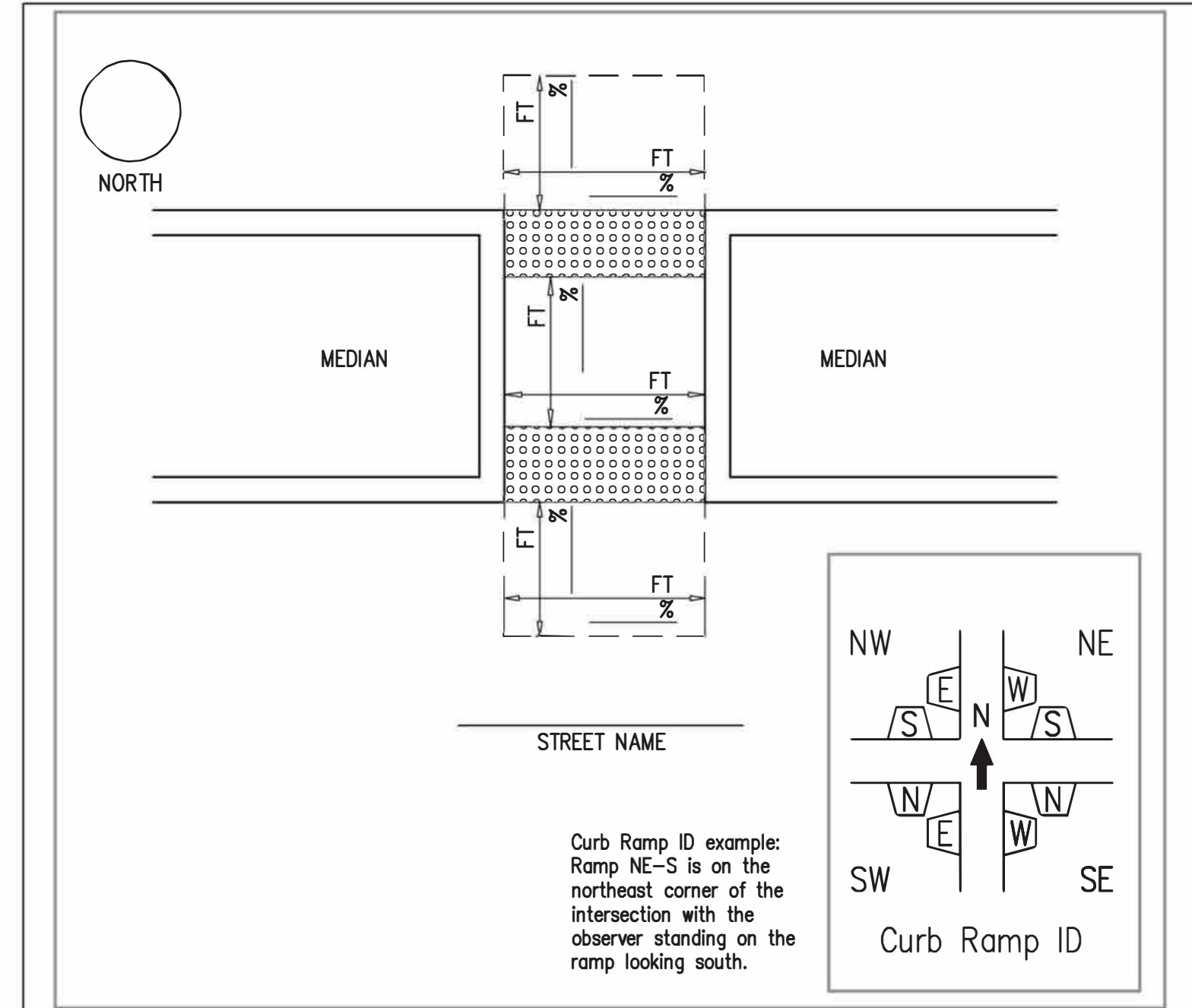
 COA INSPECTOR INITIAL _____ DATE _____
 CONTRACTOR INITIAL _____ DATE _____

COA PROJECT #
ASSET ID #
STA
OFFSET
DATE

FINAL ACCEPTANCE OF CURB RAMP DOES NOT OCCUR UNTIL THE FINAL INSPECTION OF THE PROJECT

ADA Curb Ramp Documentation
Type: Median – Area of Refuge

Constructed Inspection



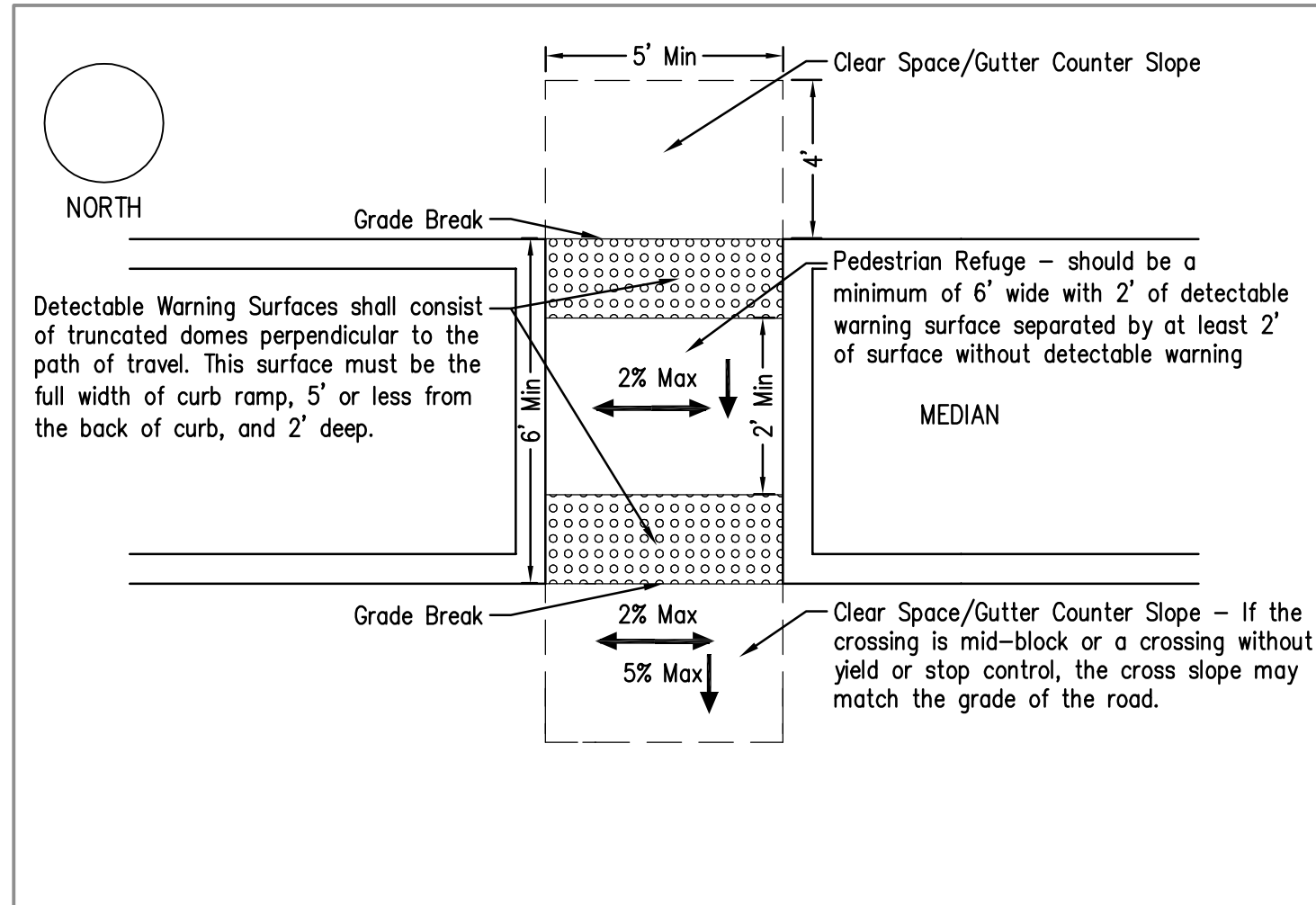
INSPECTOR SIGNATURE: _____
 PRINT NAME: _____
 CONTRACTOR: _____
 CONTRACTOR SIGNATURE: _____

 COA INSPECTOR INITIAL _____ DATE _____
 CONTRACTOR INITIAL _____ DATE _____

COA PROJECT #
ASSET ID #
STA
OFFSET
DATE

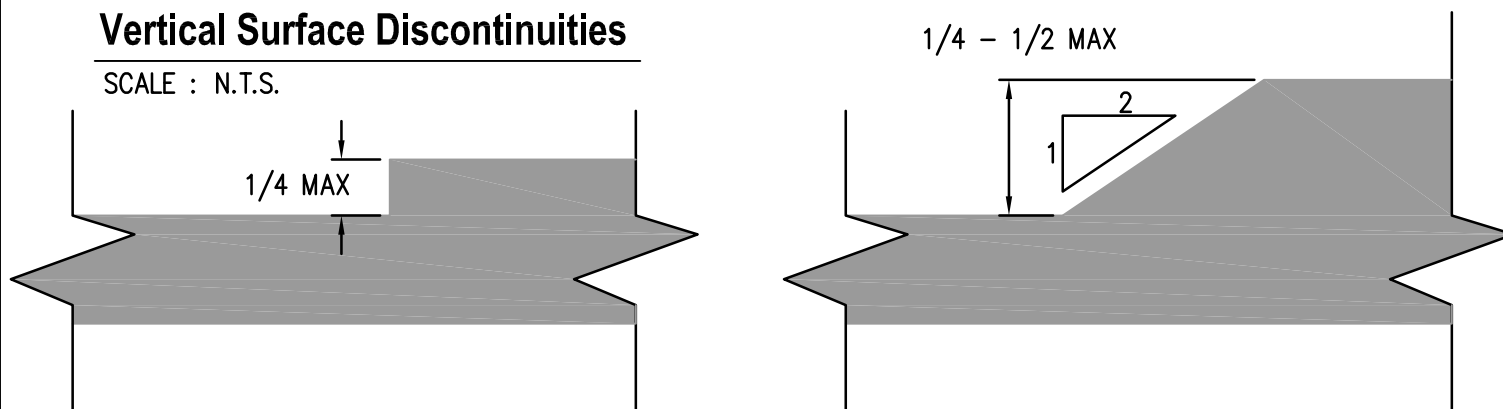
FINAL ACCEPTANCE OF CURB RAMP DOES NOT OCCUR UNTIL THE FINAL INSPECTION OF THE PROJECT

ADA Curb Ramp Documentation
Type: Median – Area of Refuge



Vertical Surface Discontinuities

SCALE : N.T.S.



Vertical surface discontinuities shall be 0.5" maximum. Vertical discontinuities between 0.25" and 0.5" shall be beveled with a slope not steeper than 50%. The bevel shall be applied across the entire vertical surface discontinuity.

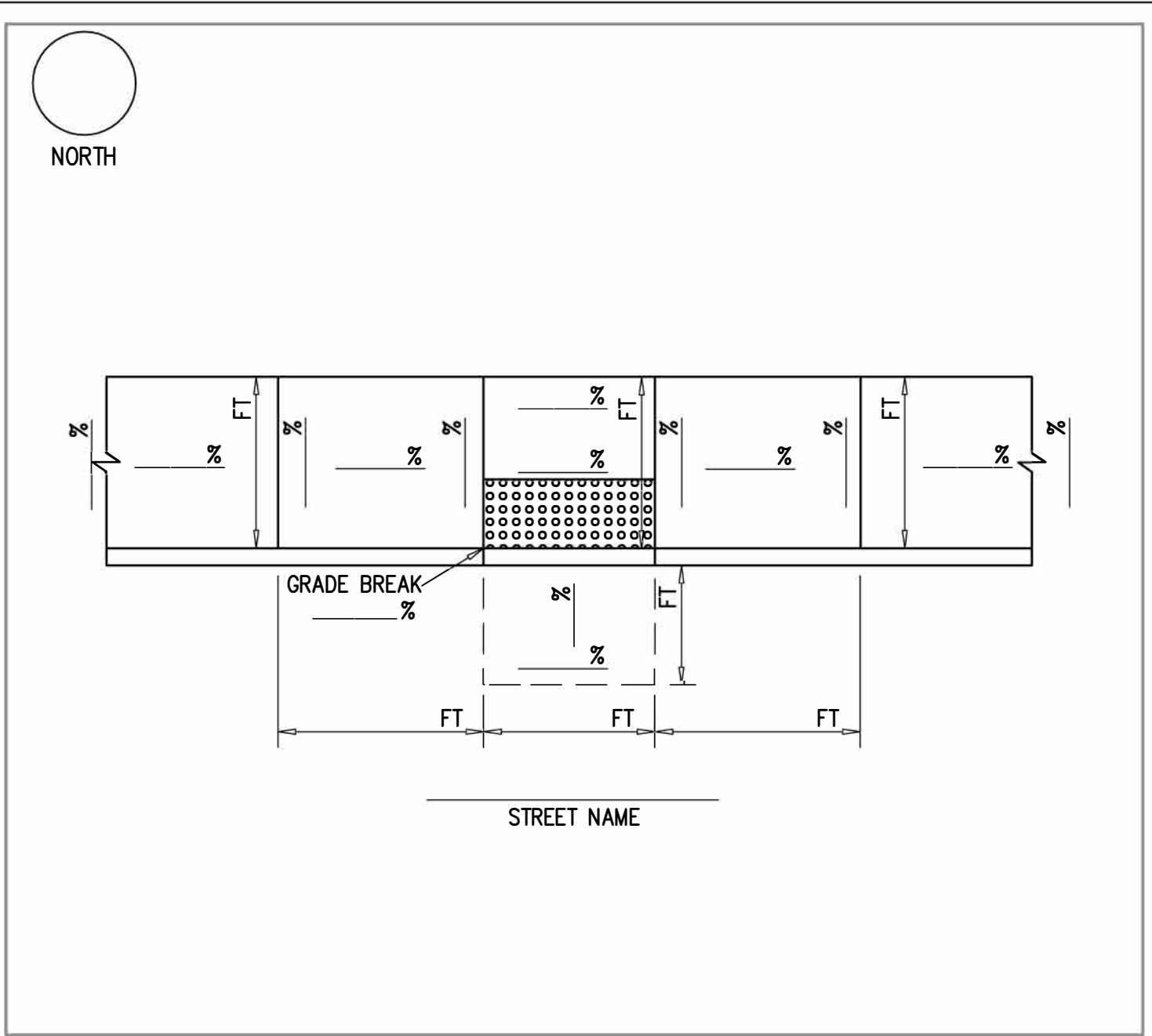
ADA Curb Ramp Documentation
Type: Median – Area of Refuge

COMMENTS:

Empty space for comments.

ADA Curb Ramp Documentation
Type: Mid-Block Parallel

Pre-Pour Inspection



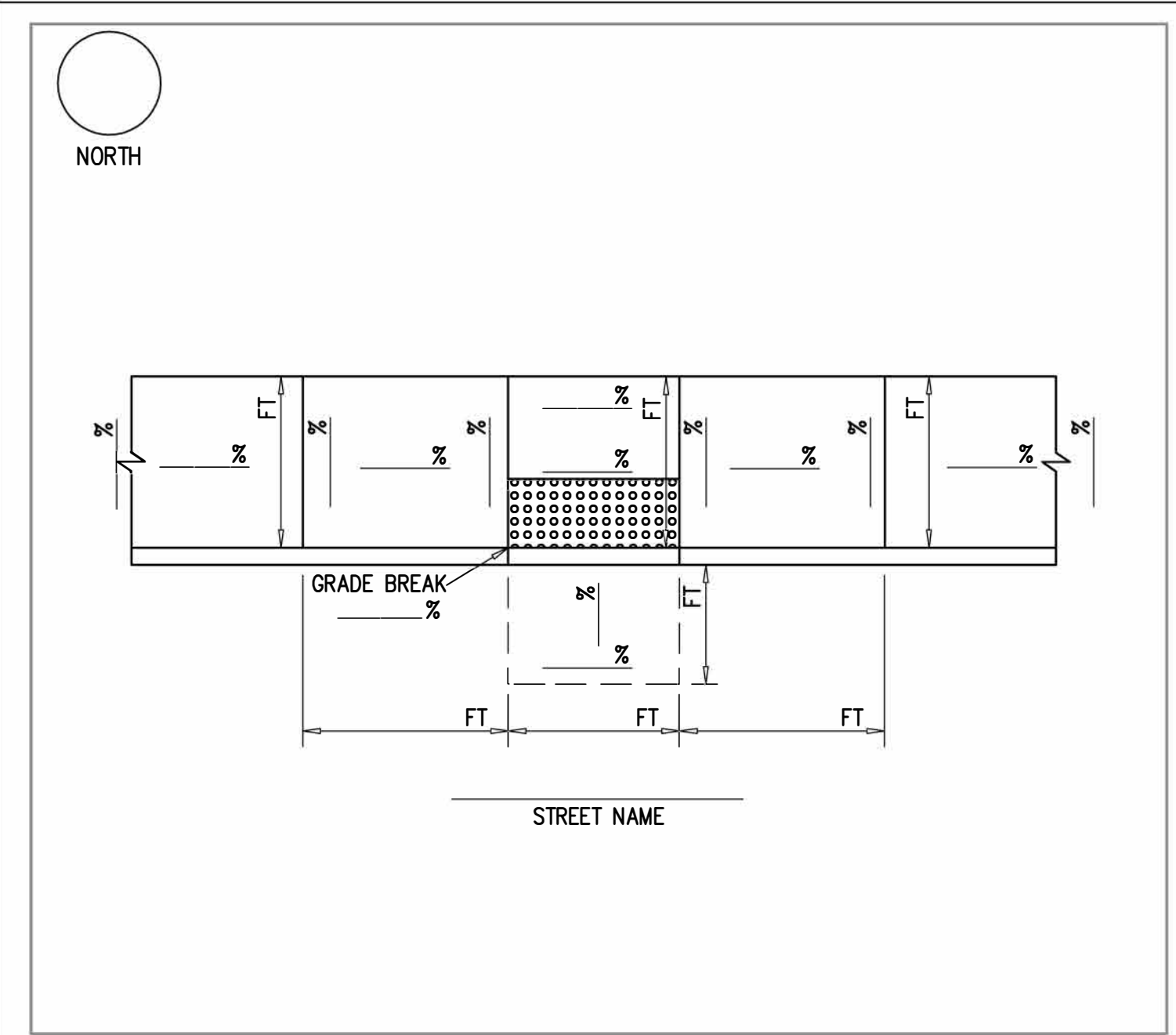
INSPECTOR SIGNATURE: _____
 PRINT NAME: _____
 CONTRACTOR: _____
 CONTRACTOR SIGNATURE: _____
 COA INSPECTOR INITIAL _____ DATE _____
 CONTRACTOR INITIAL _____ DATE _____

COA PROJECT #
ASSET ID #
STA
OFFSET
DATE

FINAL ACCEPTANCE OF CURB RAMP DOES NOT OCCUR UNTIL THE FINAL INSPECTION OF THE PROJECT

ADA Curb Ramp Documentation
Type: Mid-Block Parallel

Constructed Inspection




INSPECTOR SIGNATURE: _____
 PRINT NAME: _____
 CONTRACTOR: _____
 CONTRACTOR SIGNATURE: _____
 COA INSPECTOR INITIAL _____ DATE _____
 CONTRACTOR INITIAL _____ DATE _____

COA PROJECT #
ASSET ID #
STA
OFFSET
DATE

FINAL ACCEPTANCE OF CURB RAMP DOES NOT OCCUR UNTIL THE FINAL INSPECTION OF THE PROJECT

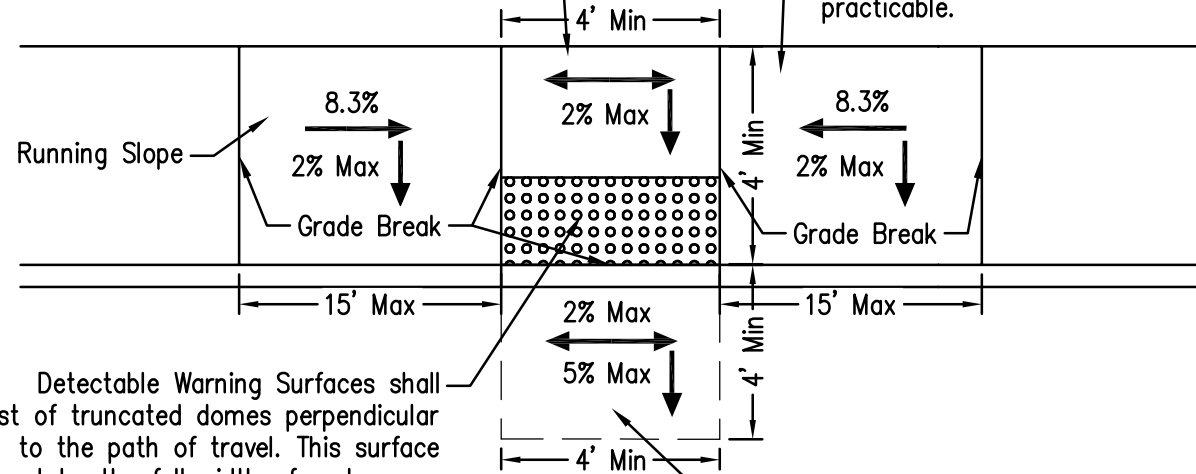
ADA Curb Ramp Documentation
Type: Mid-Block Parallel



NORTH

Where the turning space is constrained at the back-of-sidewalk, the turning space shall be 4' min by 5' min. The 5' dimension shall be provided in the direction of the ramp run. If the turning space is constrained on two or more sides the turning space shall be 5' long.

Running Slope - shall be 8.3% maximum but shall not require the ramp length to exceed 15'. To avoid chasing grade indefinitely when connecting to steep grades, the running slope shall be extended as flat as maximum extent practicable.

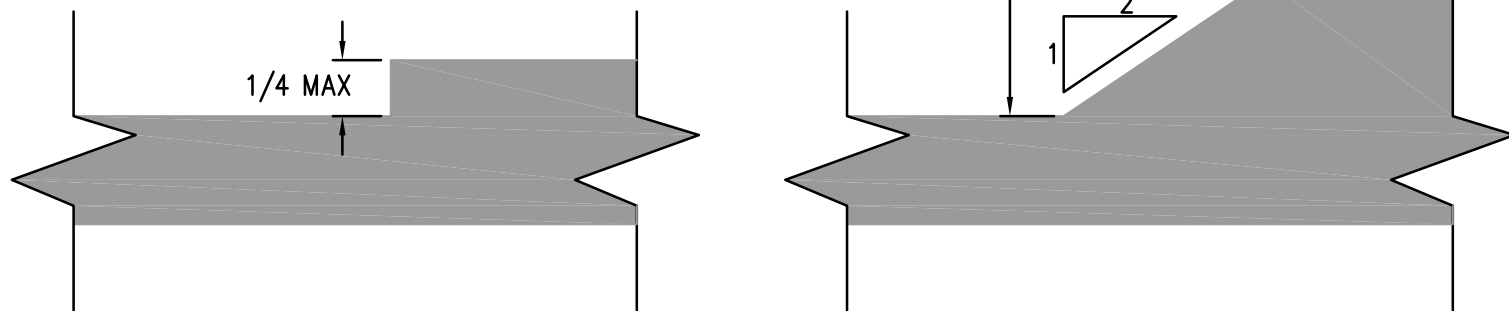


Detectable Warning Surfaces shall consist of truncated domes perpendicular to the path of travel. This surface must be the full width of curb ramp, 5' or less from the back of curb, and 2' deep.

Clear Space/Gutter Counter Slope - If the crossing is mid-block or a crossing without yield or stop control, the cross slope may match the grade of the road.

Vertical Surface Discontinuities

SCALE : N.T.S.



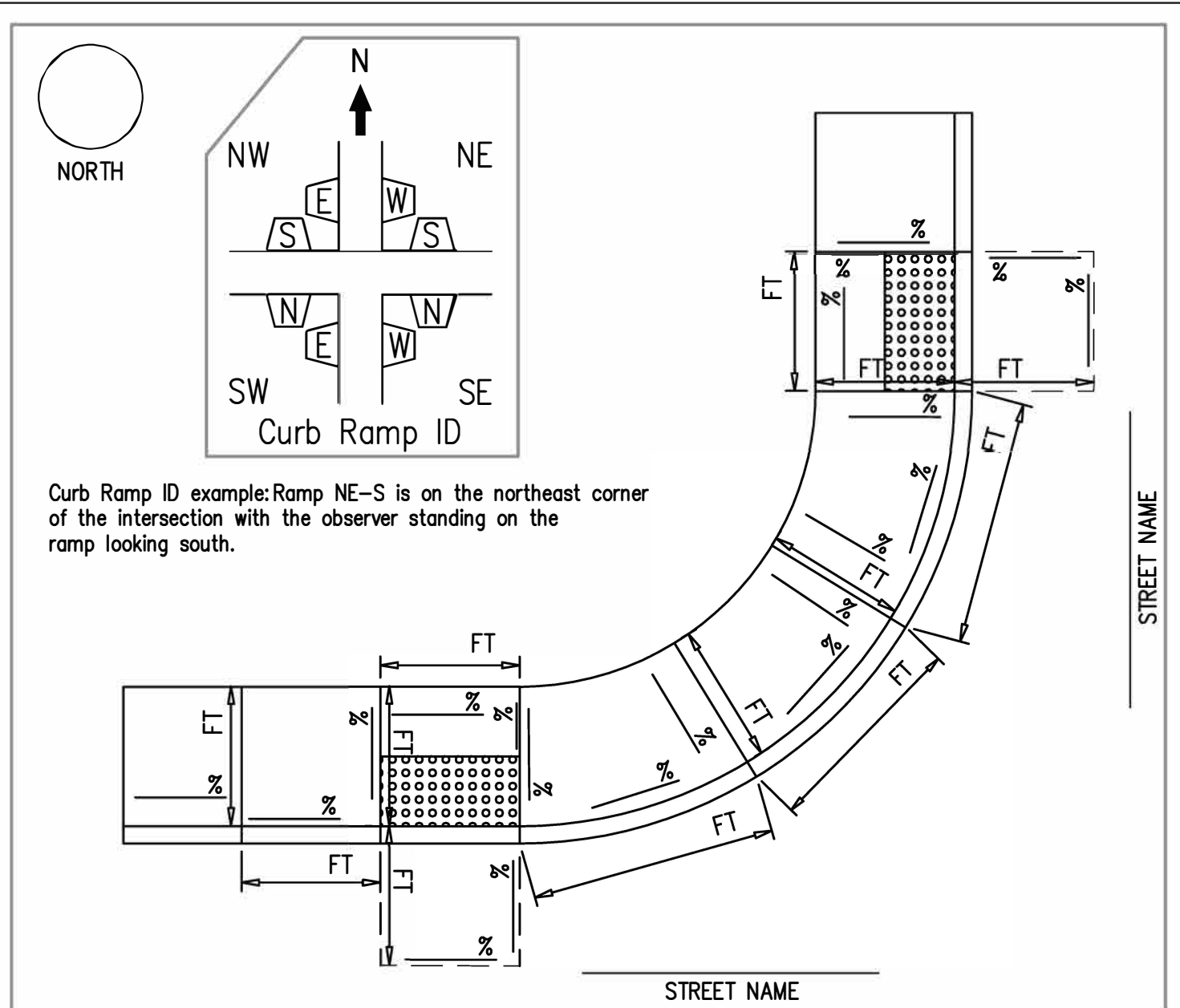
Vertical surface discontinuities shall be 0.5" maximum. Vertical discontinuities between 0.25" and 0.5" shall be beveled with a slope not steeper than 50%. The bevel shall be applied across the entire vertical surface discontinuity.

ADA Curb Ramp Documentation
Type: Mid-Block Parallel

COMMENTS:

ADA Curb Ramp Documentation
Type: Parallel (Directional)

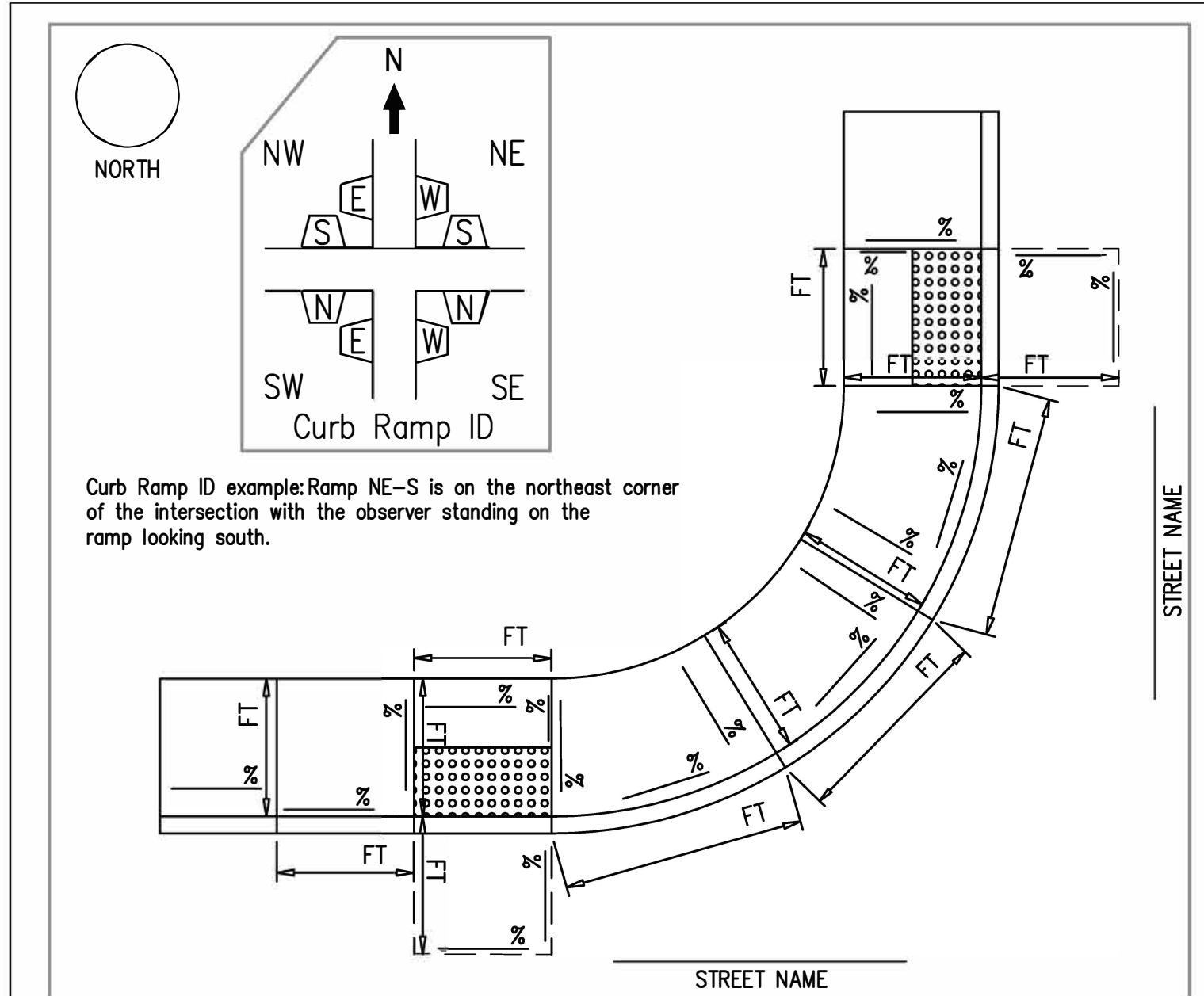
Pre-Pour Inspection



Curb Ramp ID example: Ramp NE-S is on the northeast corner of the intersection with the observer standing on the ramp looking south.

ADA Curb Ramp Documentation
Type: Parallel (Directional)

Constructed Inspection



Curb Ramp ID example: Ramp NE-S is on the northeast corner of the intersection with the observer standing on the ramp looking south.

INSPECTOR SIGNATURE: _____

PRINT NAME: _____

CONTRACTOR: _____

CONTRACTOR SIGNATURE: _____

LEVEL CALIBRATION

COA INSPECTOR INITIAL _____ DATE _____

CONTRACTOR INITIAL _____ DATE _____

COA PROJECT # _____

ASSET ID # _____

STA _____

OFFSET _____

DATE _____

FINAL ACCEPTANCE OF CURB RAMP DOES NOT OCCUR UNTIL THE FINAL INSPECTION OF THE PROJECT

INSPECTOR SIGNATURE: _____

PRINT NAME: _____

CONTRACTOR: _____

CONTRACTOR SIGNATURE: _____

LEVEL CALIBRATION

COA INSPECTOR INITIAL _____ DATE _____

CONTRACTOR INITIAL _____ DATE _____

COA PROJECT # _____

ASSET ID # _____


STA _____

OFFSET _____

DATE _____

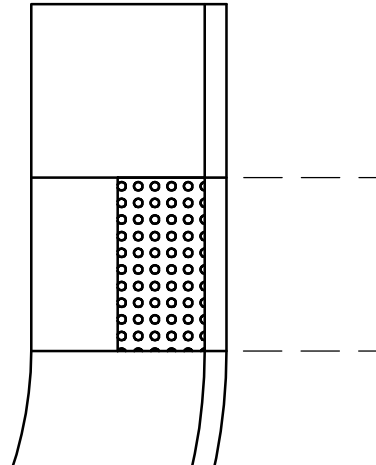
FINAL ACCEPTANCE OF CURB RAMP DOES NOT OCCUR UNTIL THE FINAL INSPECTION OF THE PROJECT

ADA Curb Ramp Documentation
Type: Parallel (Directional)

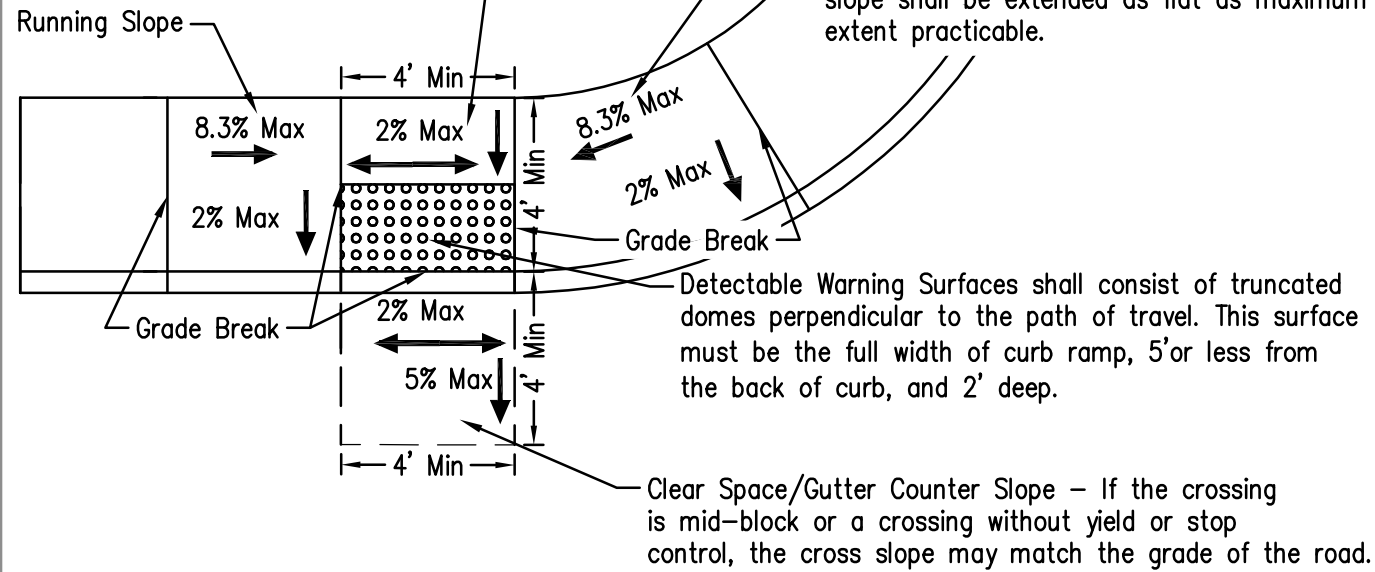


NORTH

Where the turning space is constrained at the back-of-sidewalk, the turning space shall be 4' min by 5' min. The 5' dimension shall be provided in the direction of the ramp run. If the turning space is constrained on two or more sides the turning space shall be 5' long.



Running Slope - shall be 8.3% maximum but shall not require the ramp length to exceed 15'. To avoid chasing grade indefinitely when connecting to steep grades, the running slope shall be extended as flat as maximum extent practicable.

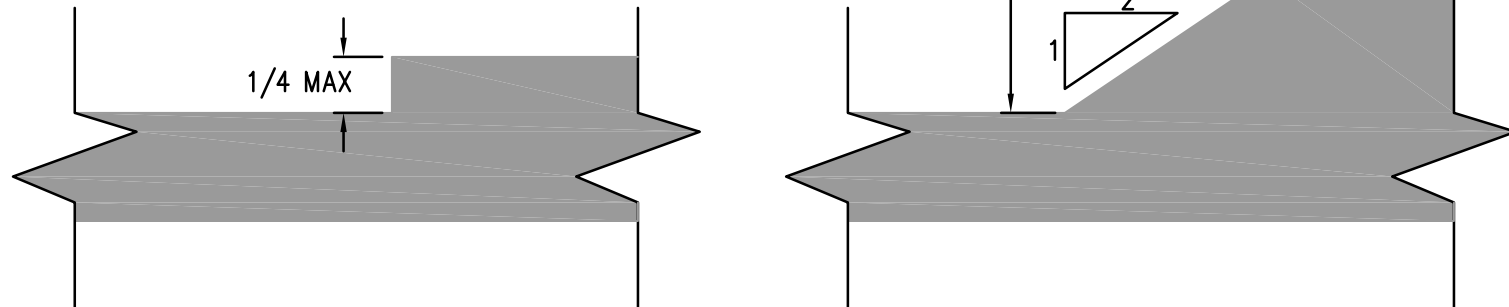


Detectable Warning Surfaces shall consist of truncated domes perpendicular to the path of travel. This surface must be the full width of curb ramp, 5' or less from the back of curb, and 2' deep.

Clear Space/Gutter Counter Slope - If the crossing is mid-block or a crossing without yield or stop control, the cross slope may match the grade of the road.

Vertical Surface Discontinuities

SCALE : N.T.S.



Vertical surface discontinuities shall be 0.5" maximum. Vertical discontinuities between 0.25" and 0.5" shall be beveled with a slope not steeper than 50%. The bevel shall be applied across the entire vertical surface discontinuity.

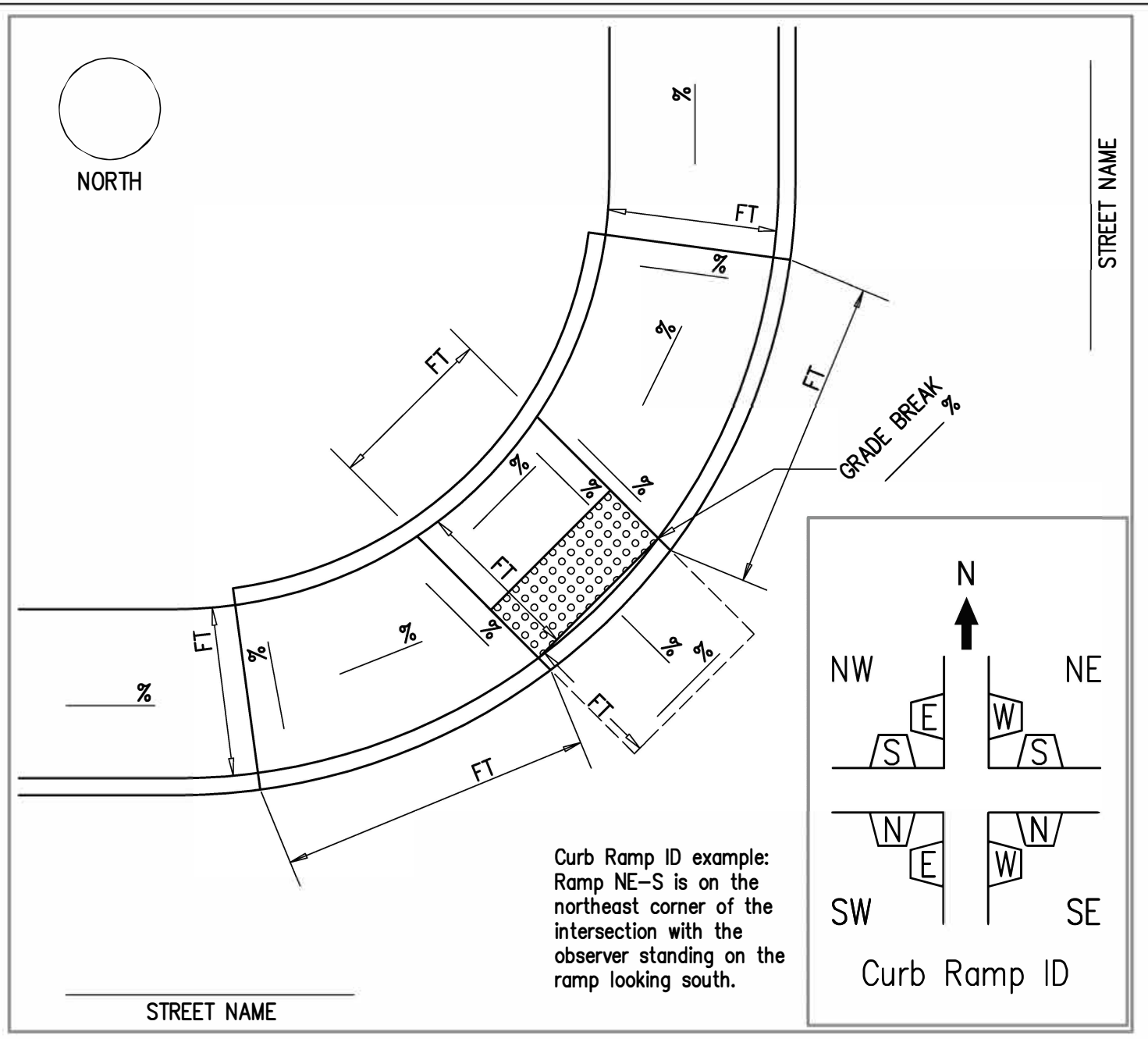
ADA Curb Ramp Documentation
Type: Parallel (Directional)

COMMENTS:

Empty box for comments.

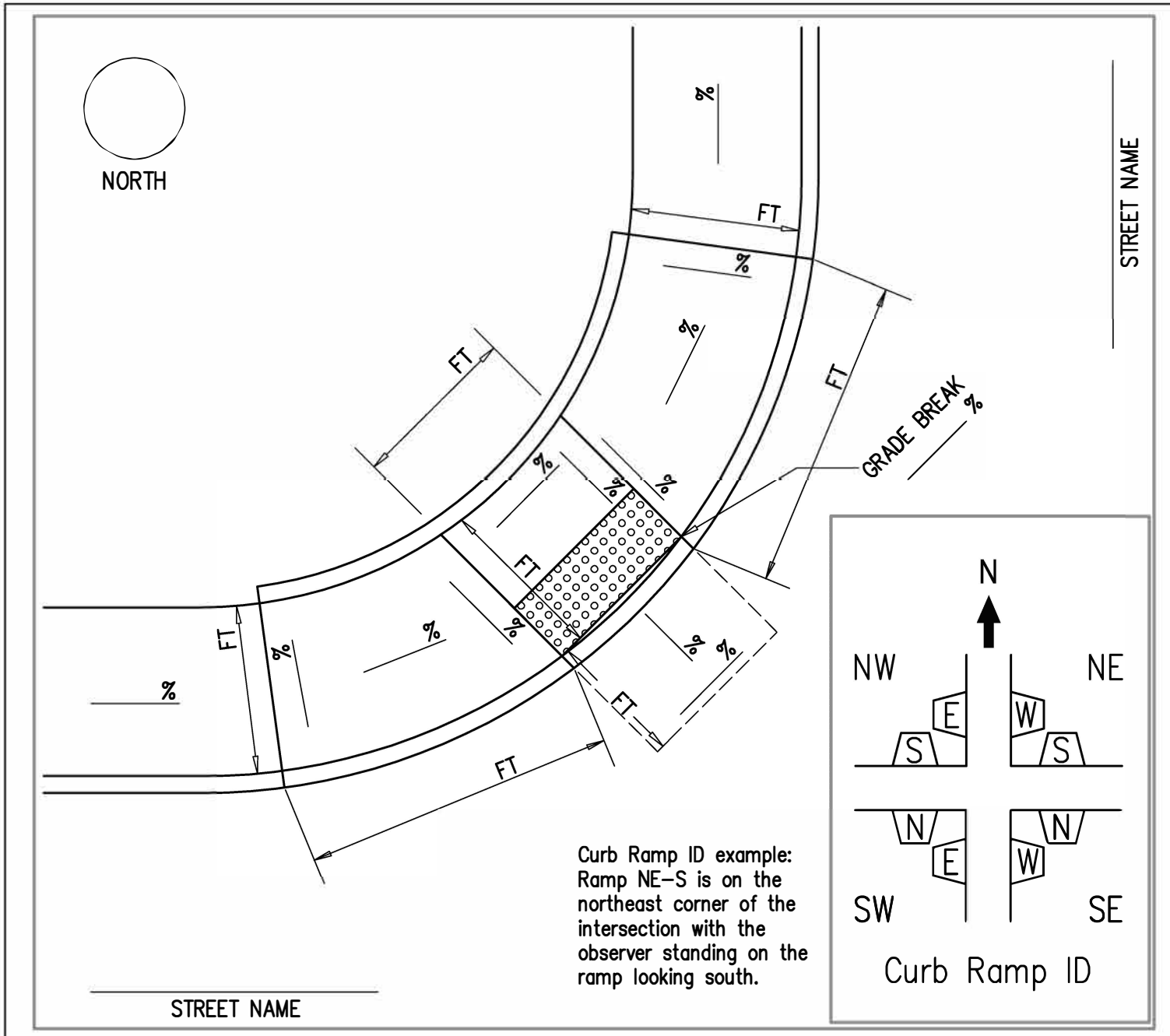
ADA Curb Ramp Documentation
Type: Parallel (Diagonal)

Pre-Pour Inspection



ADA Curb Ramp Documentation
Type: Parallel (Diagonal)

Constructed Inspection



INSPECTOR SIGNATURE: _____

PRINT NAME: _____

CONTRACTOR: _____

CONTRACTOR SIGNATURE: _____

LEVEL CALIBRATION

COA INSPECTOR INITIAL _____ DATE _____

CONTRACTOR INITIAL _____ DATE _____

COA PROJECT #
ASSET ID #
STA
OFFSET
DATE

FINAL ACCEPTANCE OF CURB RAMP DOES NOT OCCUR UNTIL THE FINAL INSPECTION OF THE PROJECT

INSPECTOR SIGNATURE: _____

PRINT NAME: _____

CONTRACTOR: _____

CONTRACTOR SIGNATURE: _____

LEVEL CALIBRATION

COA INSPECTOR INITIAL _____ DATE _____

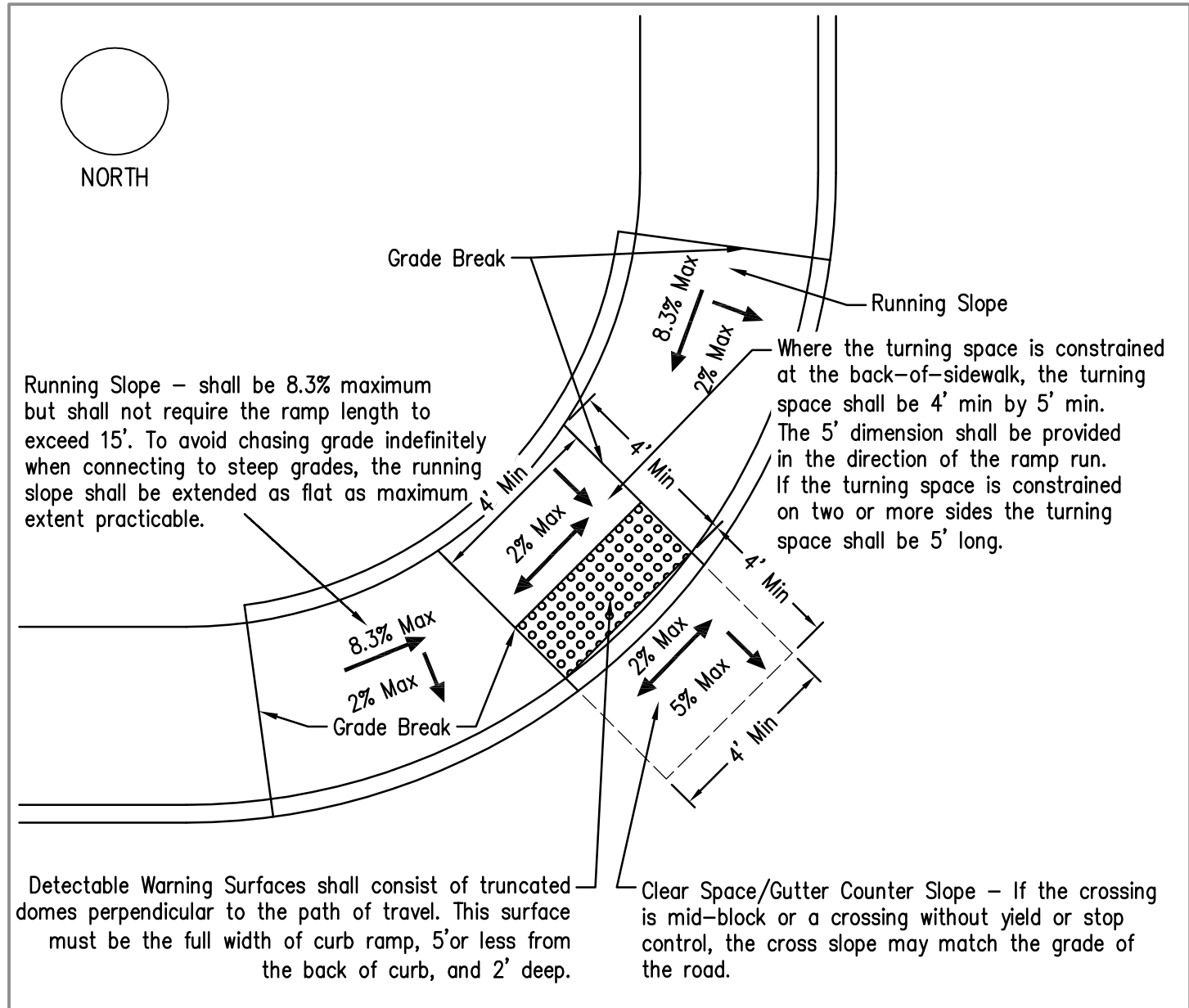
CONTRACTOR INITIAL _____ DATE _____

COA PROJECT #
ASSET ID #
STA
OFFSET
DATE

FINAL ACCEPTANCE OF CURB RAMP DOES NOT OCCUR UNTIL THE FINAL INSPECTION OF THE PROJECT

ADA Curb Ramp Documentation
Type: Parallel (Diagonal)

ADA Curb Ramp Documentation
Type: Parallel (Diagonal)

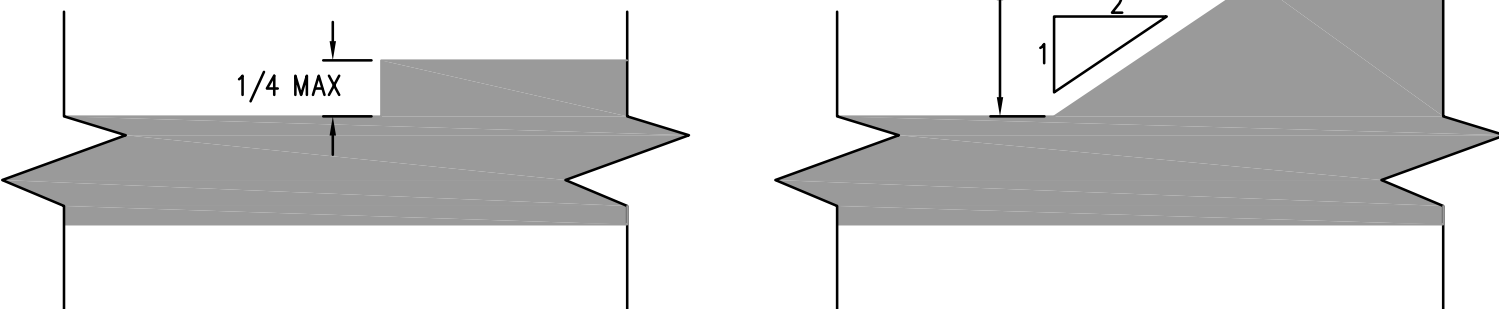


COMMENTS:

Vertical Surface Discontinuities

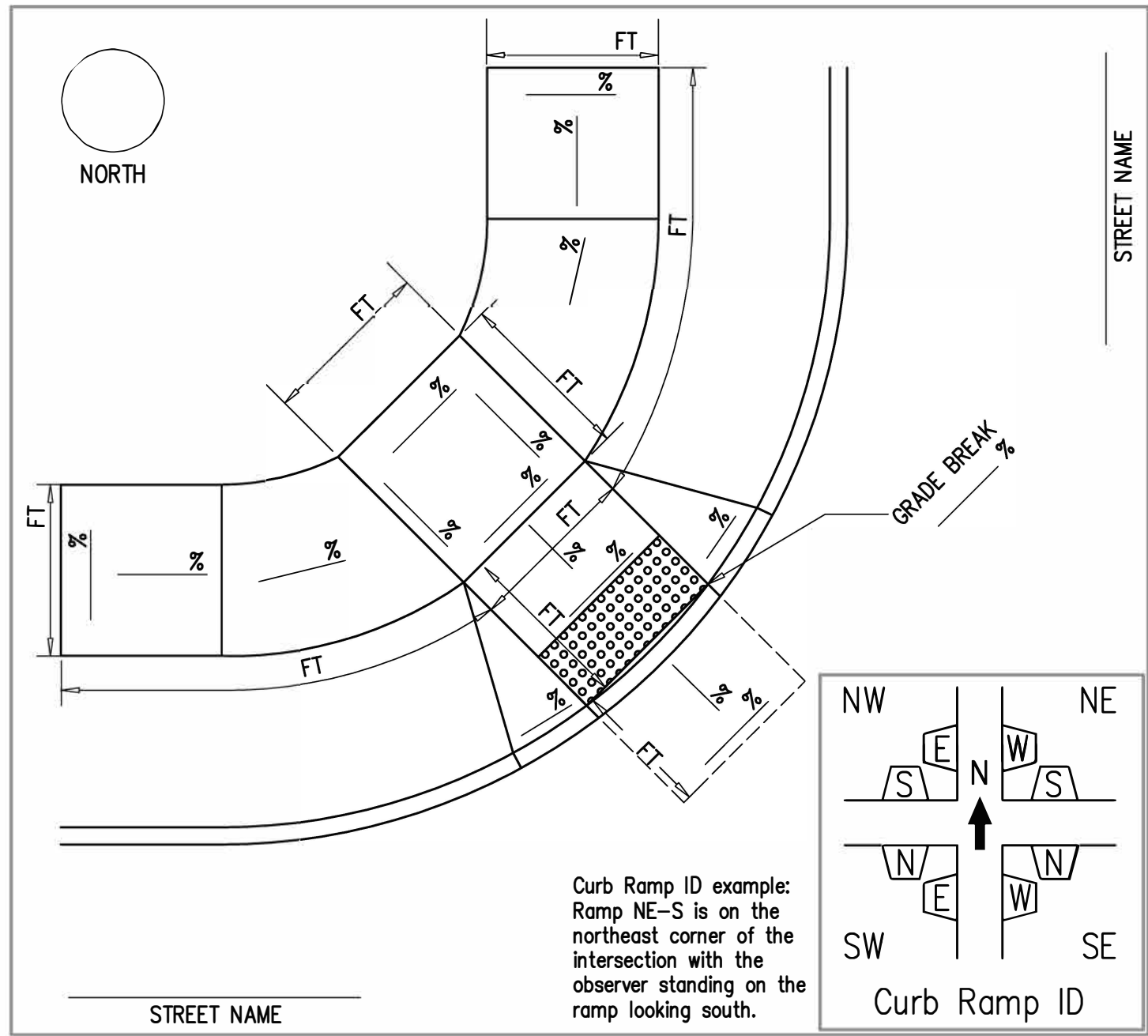
SCALE : N.T.S.

1/4 - 1/2 MAX



Vertical surface discontinuities shall be 0.5" maximum. Vertical discontinuities between 0.25" and 0.5" shall be beveled with a slope not steeper than 50%. The bevel shall be applied across the entire vertical surface discontinuity.

ADA Curb Ramp Documentation
 Type: Perpendicular- Detached Walk
 Pre-Pour Inspection

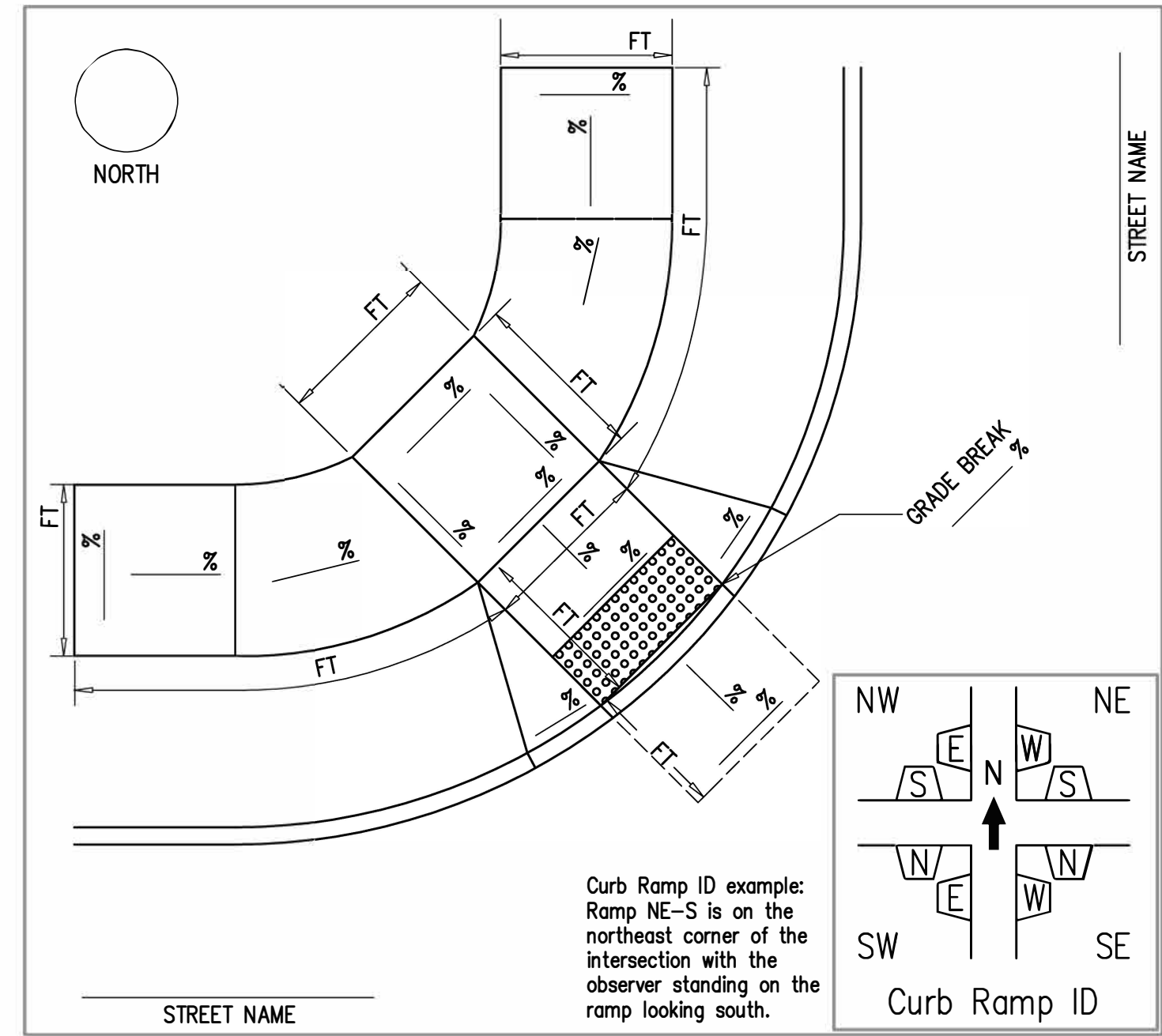


INSPECTOR SIGNATURE: _____
 PRINT NAME: _____
 CONTRACTOR: _____
 CONTRACTOR SIGNATURE: _____
 _____ LEVEL CALIBRATION
 COA INSPECTOR INITIAL _____ DATE _____
 CONTRACTOR INITIAL _____ DATE _____

COA PROJECT #
ASSET ID #
STA
OFFSET
DATE

FINAL ACCEPTANCE OF CURB RAMP DOES NOT OCCUR UNTIL THE FINAL INSPECTION OF THE PROJECT

ADA Curb Ramp Documentation
 Type: Perpendicular- Detached Walk
 Constructed Inspection

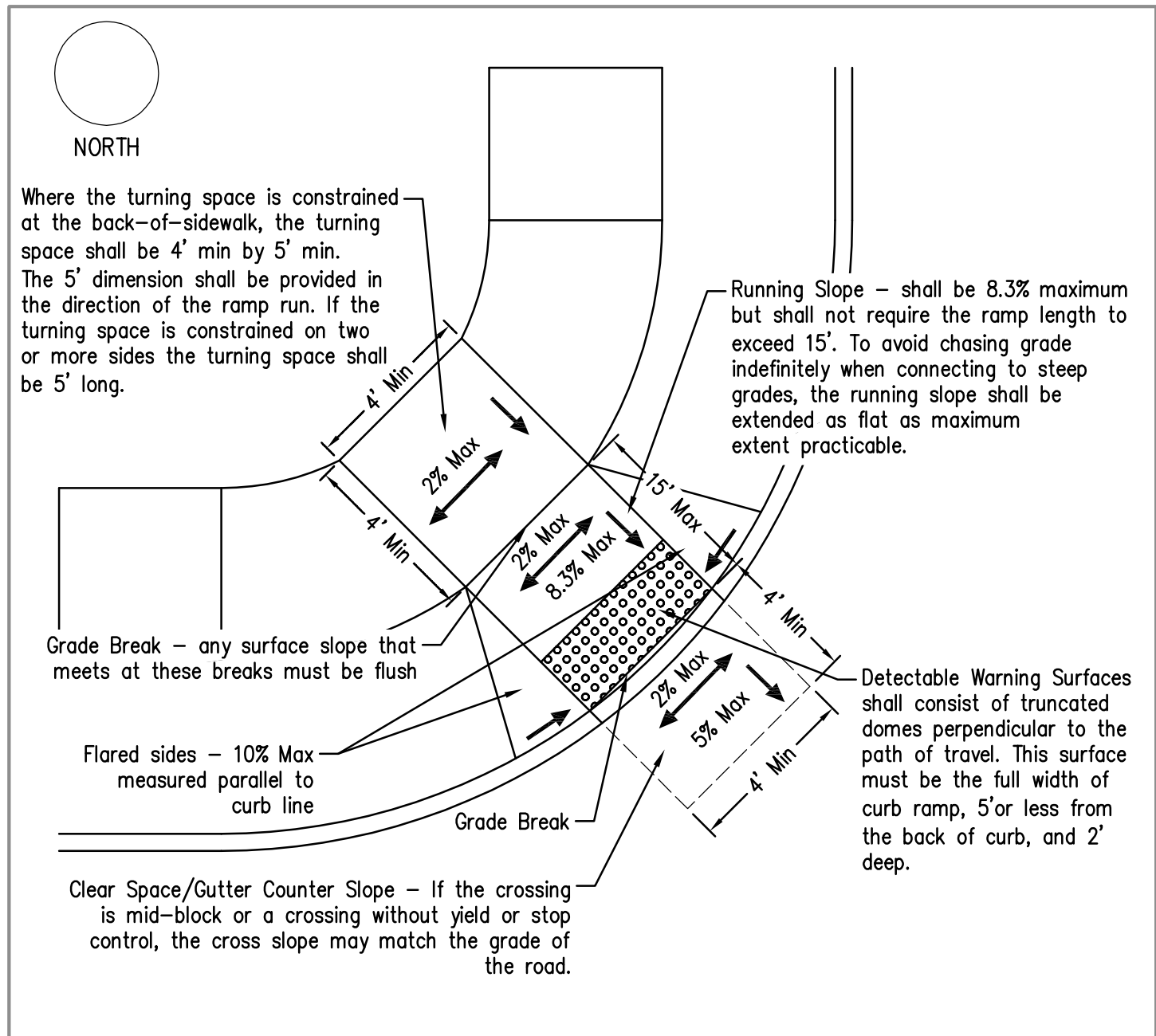


INSPECTOR SIGNATURE: _____
 PRINT NAME: _____
 CONTRACTOR: _____
 CONTRACTOR SIGNATURE: _____
 _____ LEVEL CALIBRATION
 COA INSPECTOR INITIAL _____ DATE _____
 CONTRACTOR INITIAL _____ DATE _____

COA PROJECT #
ASSET ID #
STA
OFFSET
DATE

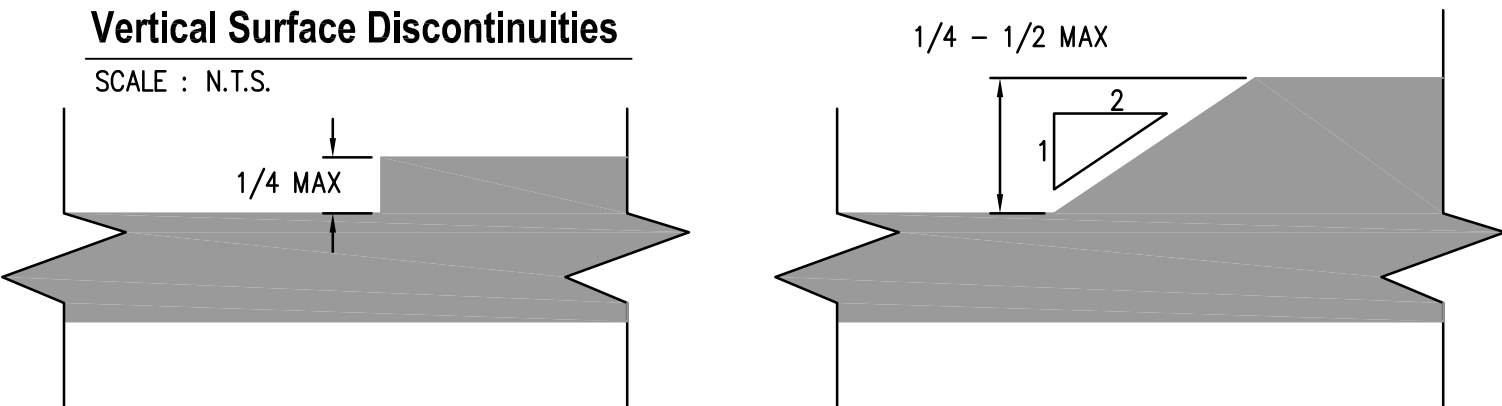
FINAL ACCEPTANCE OF CURB RAMP DOES NOT OCCUR UNTIL THE FINAL INSPECTION OF THE PROJECT

ADA Curb Ramp Documentation
Type: Perpendicular– Detached Walk



Vertical Surface Discontinuities

SCALE : N.T.S.



Vertical surface discontinuities shall be 0.5" maximum. Vertical discontinuities between 0.25" and 0.5" shall be beveled with a slope not steeper than 50%. The bevel shall be applied across the entire vertical surface discontinuity.

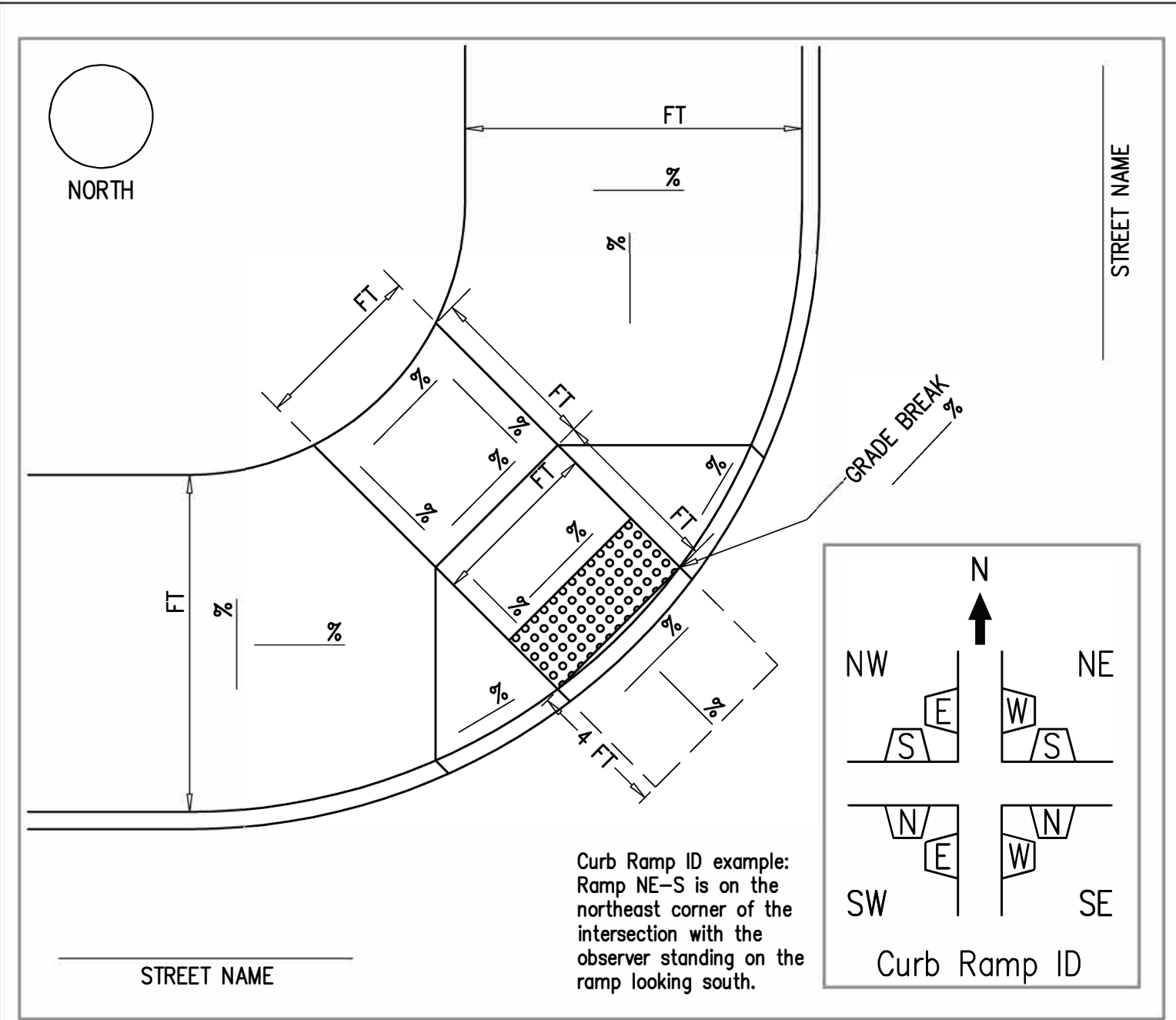
ADA Curb Ramp Documentation
Type: Perpendicular– Detached Walk

COMMENTS:

Blank area for project-specific comments.

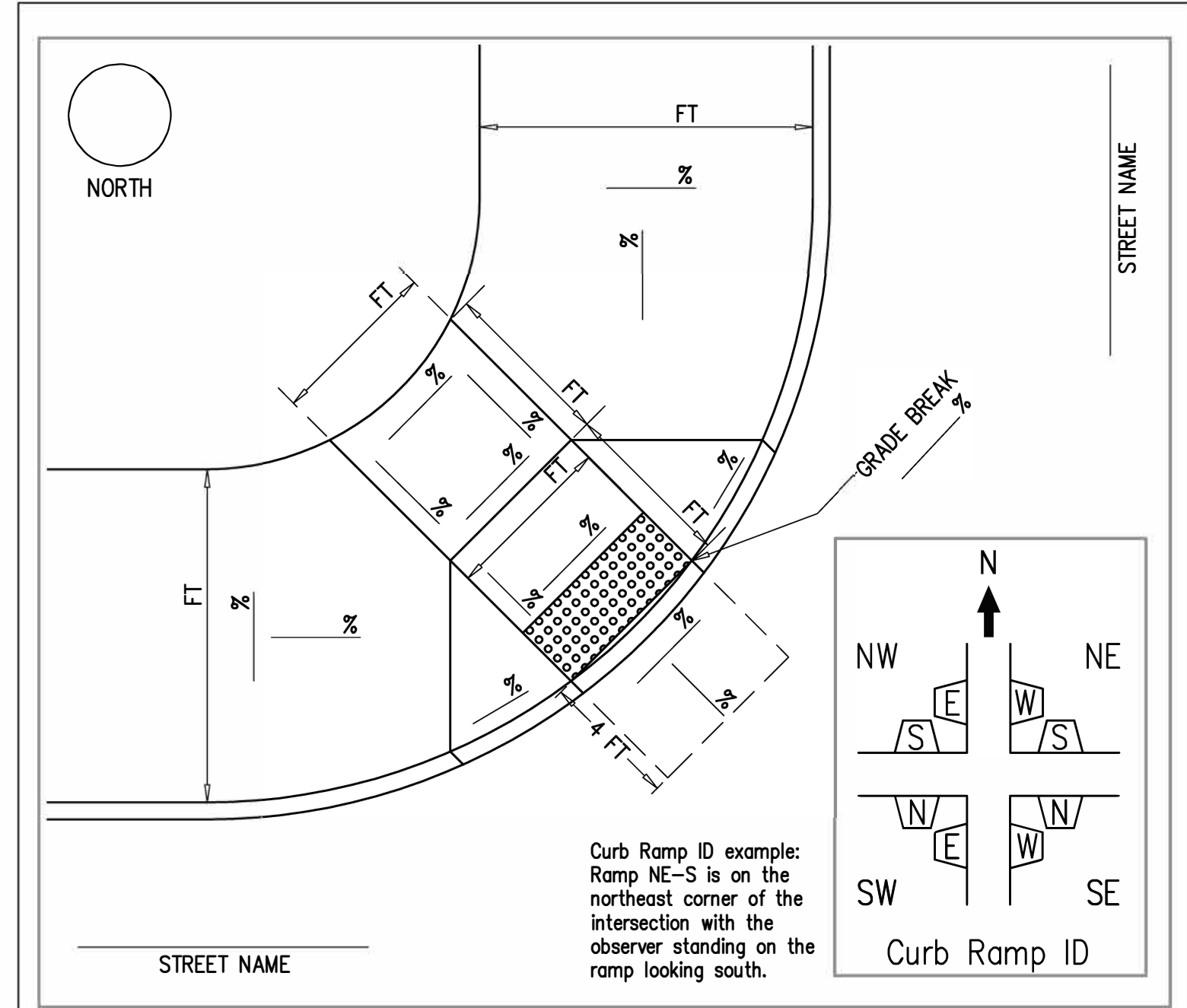
ADA Curb Ramp Documentation
Type: Perpendicular (Diagonal)

Pre-Pour Inspection



ADA Curb Ramp Documentation
Type: Perpendicular (Diagonal)

Constructed Inspection



INSPECTOR SIGNATURE: _____
 PRINT NAME: _____
 CONTRACTOR: _____
 CONTRACTOR SIGNATURE: _____
 LEVEL CALIBRATION
 COA INSPECTOR INITIAL _____ DATE _____
 CONTRACTOR INITIAL _____ DATE _____

COA PROJECT #
ASSET ID #
STA
OFFSET
DATE

FINAL ACCEPTANCE OF CURB RAMP DOES NOT OCCUR UNTIL THE FINAL INSPECTION OF THE PROJECT

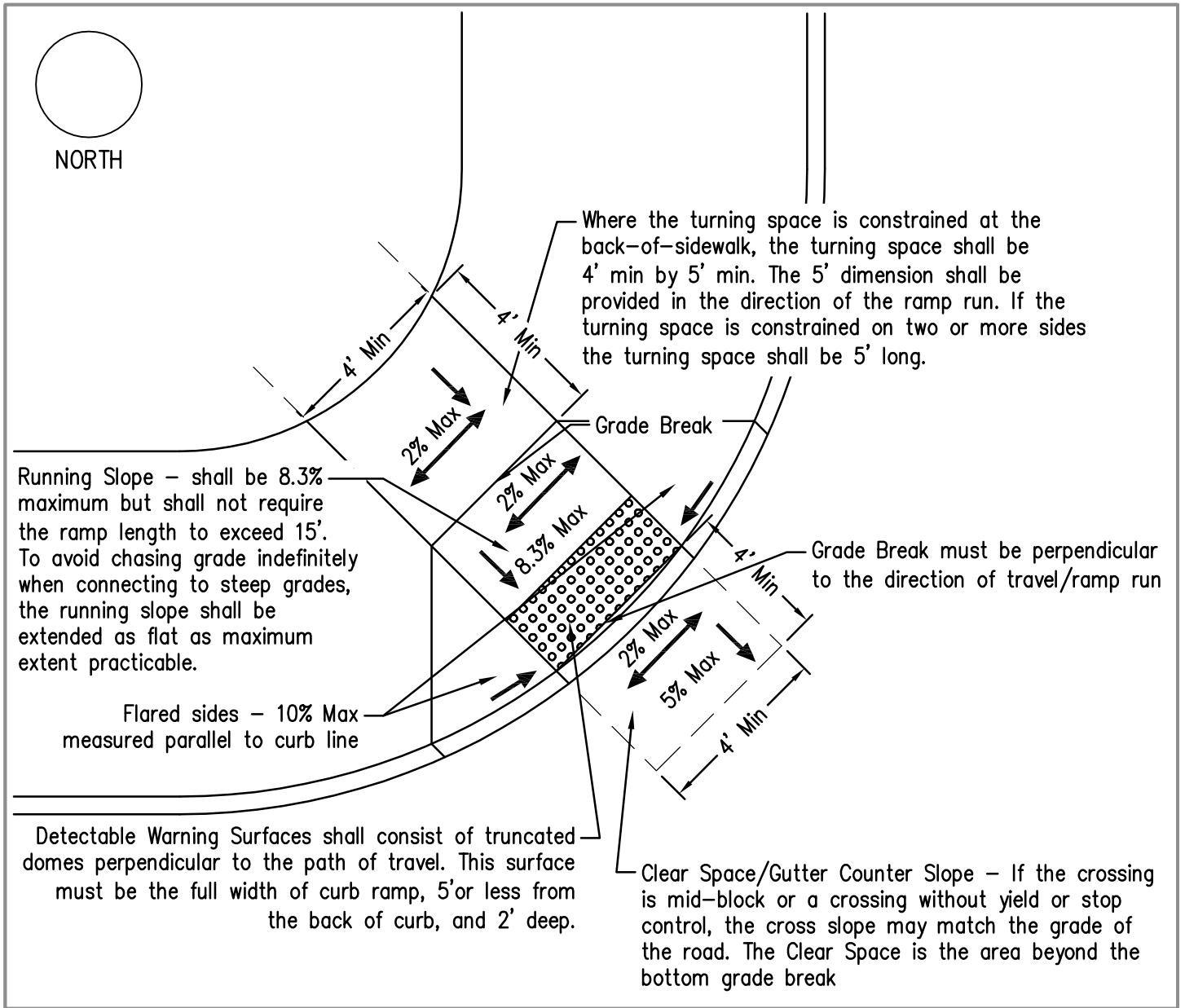
INSPECTOR SIGNATURE: _____
 PRINT NAME: _____
 CONTRACTOR: _____
 CONTRACTOR SIGNATURE: _____
 LEVEL CALIBRATION
 COA INSPECTOR INITIAL _____ DATE _____
 CONTRACTOR INITIAL _____ DATE _____

COA PROJECT #
ASSET ID #
STA
OFFSET
DATE

FINAL ACCEPTANCE OF CURB RAMP DOES NOT OCCUR UNTIL THE FINAL INSPECTION OF THE PROJECT

ADA Curb Ramp Documentation
Type: Perpendicular (Diagonal)

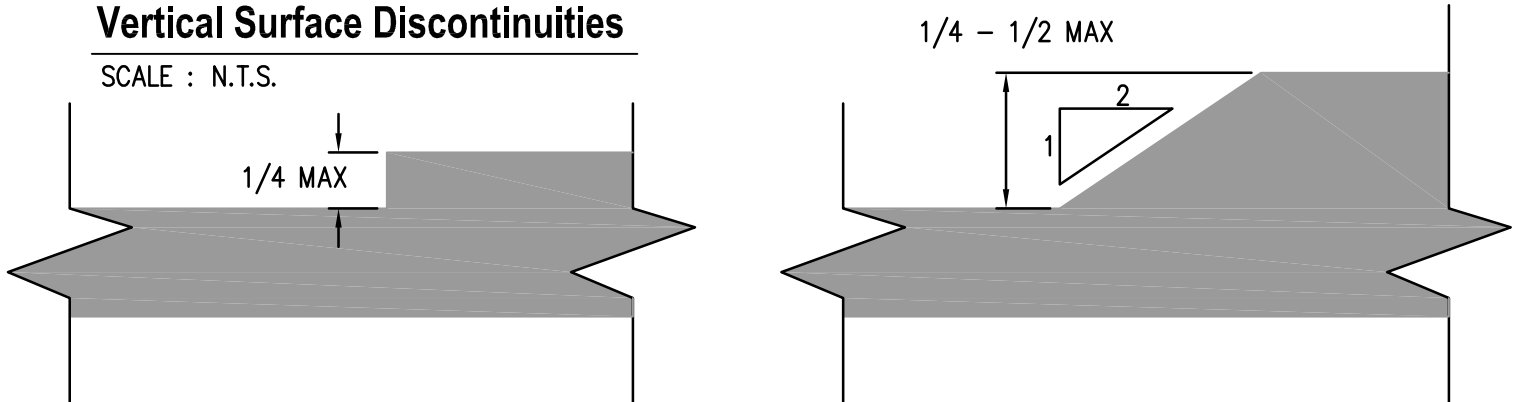
ADA Curb Ramp Documentation
Type: Perpendicular (Diagonal)



COMMENTS:

Vertical Surface Discontinuities

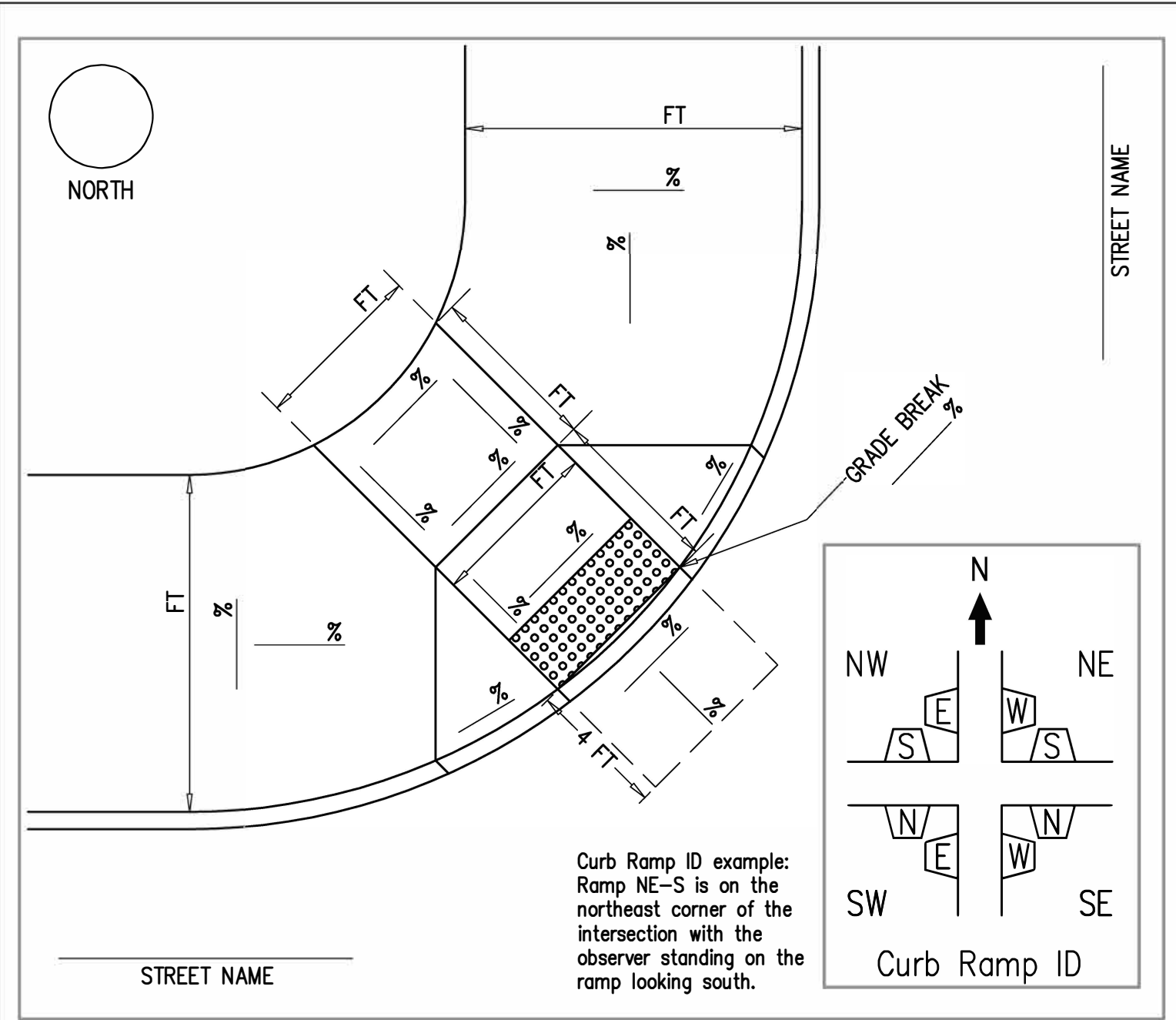
SCALE : N.T.S.



Vertical surface discontinuities shall be 0.5" maximum. Vertical discontinuities between 0.25" and 0.5" shall be beveled with a slope not steeper than 50%. The bevel shall be applied across the entire vertical surface discontinuity.

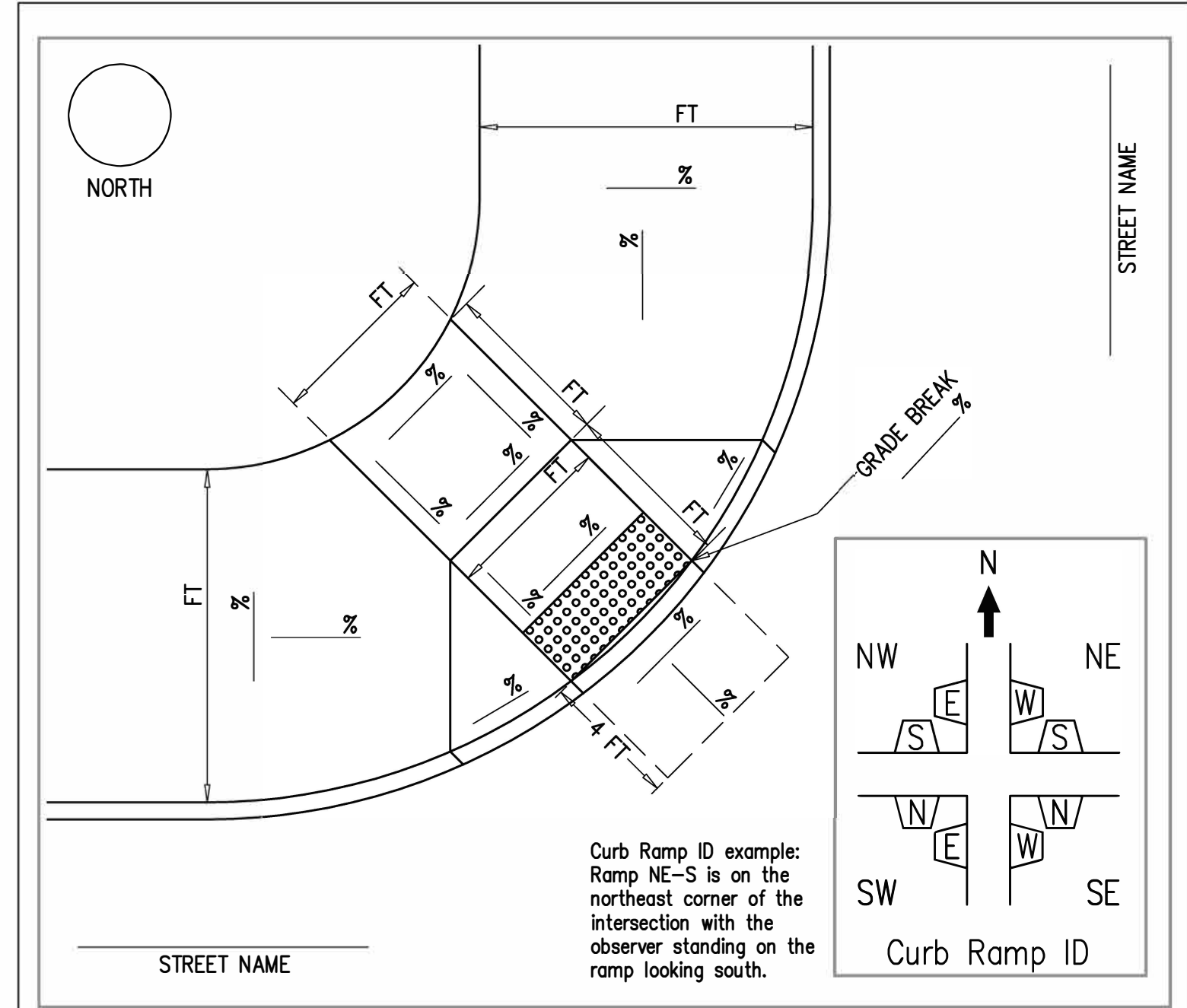
ADA Curb Ramp Documentation
Type: Perpendicular (Diagonal)

Pre-Pour Inspection



ADA Curb Ramp Documentation
Type: Perpendicular (Diagonal)

Constructed Inspection



INSPECTOR SIGNATURE: _____
 PRINT NAME: _____
 CONTRACTOR: _____
 CONTRACTOR SIGNATURE: _____

 LEVEL CALIBRATION
 COA INSPECTOR INITIAL _____ DATE _____
 CONTRACTOR INITIAL _____ DATE _____

COA PROJECT #
ASSET ID #
STA
OFFSET
DATE

FINAL ACCEPTANCE OF CURB RAMP DOES NOT OCCUR UNTIL THE FINAL INSPECTION OF THE PROJECT

INSPECTOR SIGNATURE: _____
 PRINT NAME: _____
 CONTRACTOR: _____
 CONTRACTOR SIGNATURE: _____

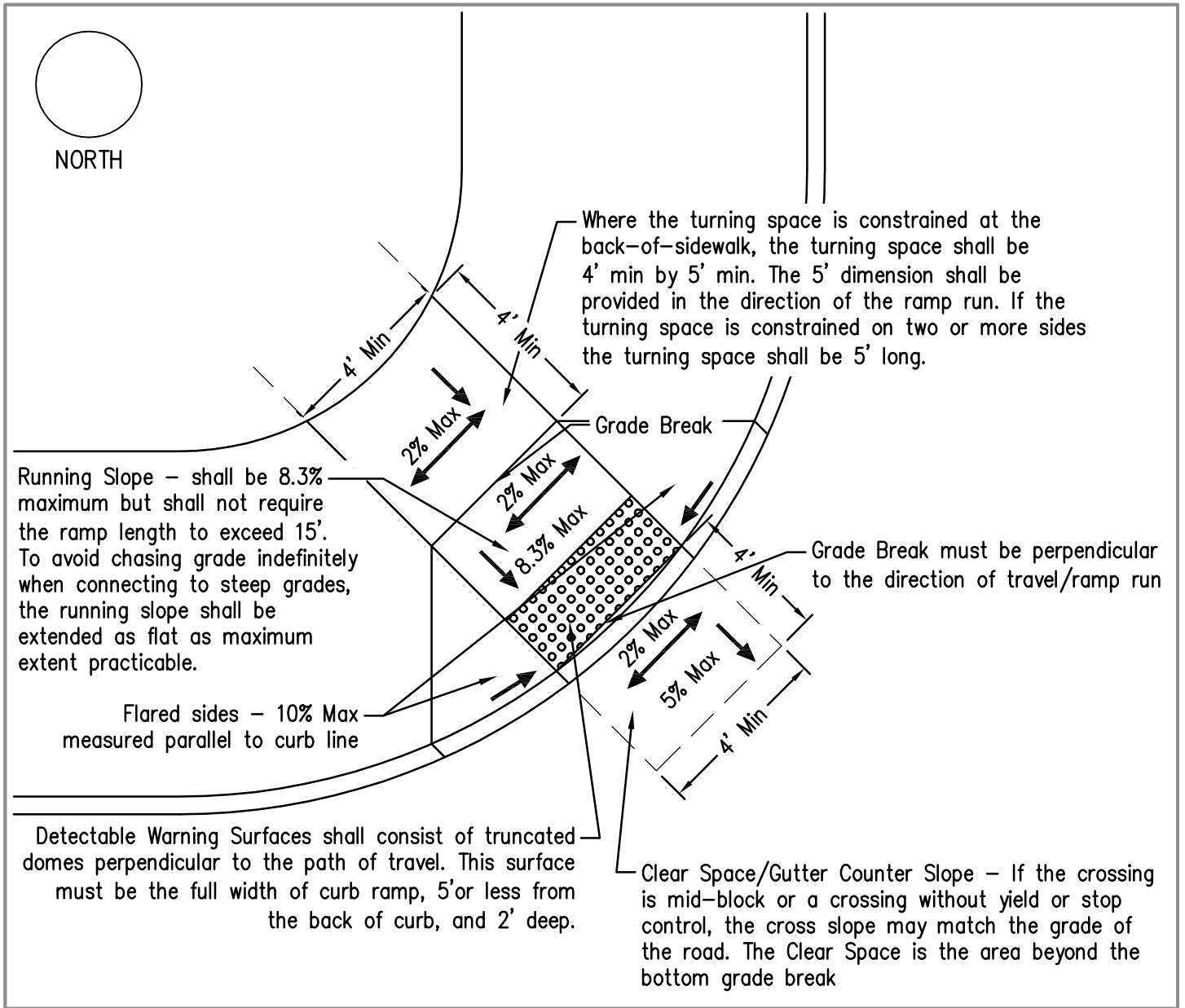
 LEVEL CALIBRATION
 COA INSPECTOR INITIAL _____ DATE _____
 CONTRACTOR INITIAL _____ DATE _____

COA PROJECT #
ASSET ID #
STA
OFFSET
DATE

FINAL ACCEPTANCE OF CURB RAMP DOES NOT OCCUR UNTIL THE FINAL INSPECTION OF THE PROJECT

ADA Curb Ramp Documentation
Type: Perpendicular (Diagonal)

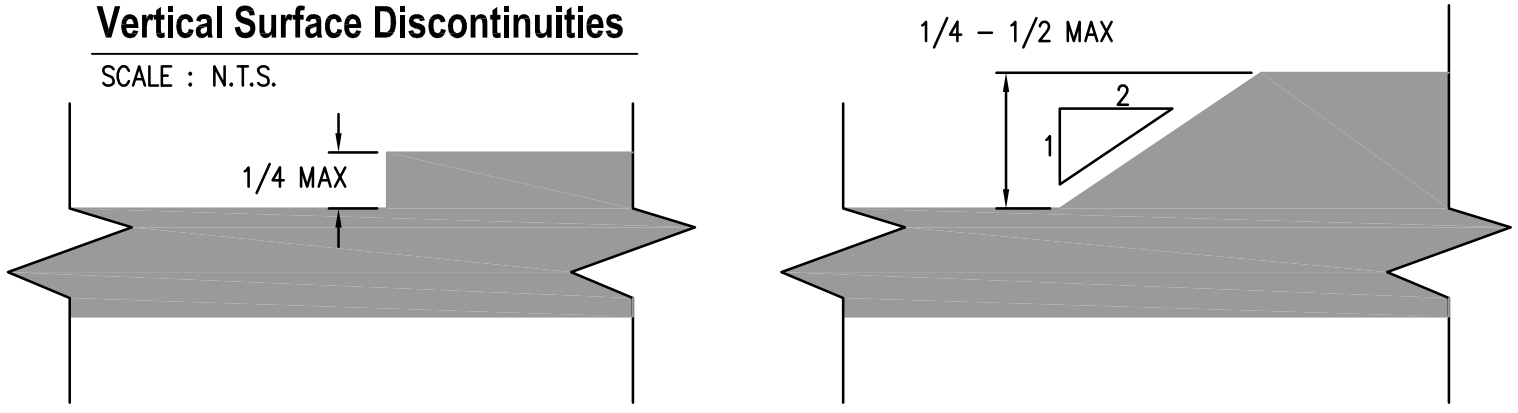
ADA Curb Ramp Documentation
Type: Perpendicular (Diagonal)



COMMENTS:

Vertical Surface Discontinuities

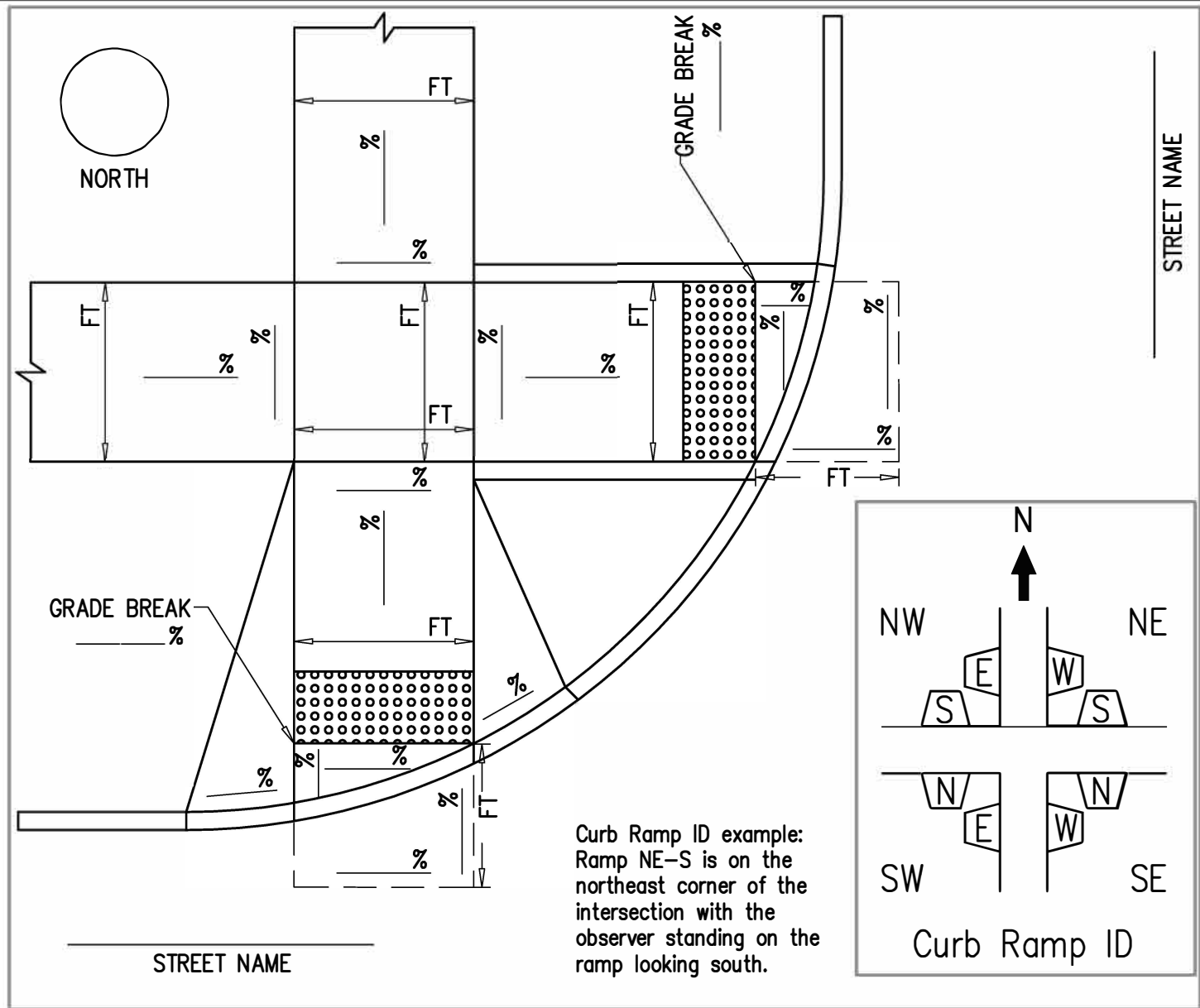
SCALE : N.T.S.



Vertical surface discontinuities shall be 0.5" maximum. Vertical discontinuities between 0.25" and 0.5" shall be beveled with a slope not steeper than 50%. The bevel shall be applied across the entire vertical surface discontinuity.

ADA Curb Ramp Documentation
Type: Perpendicular (Directional)

Pre-Pour Inspection



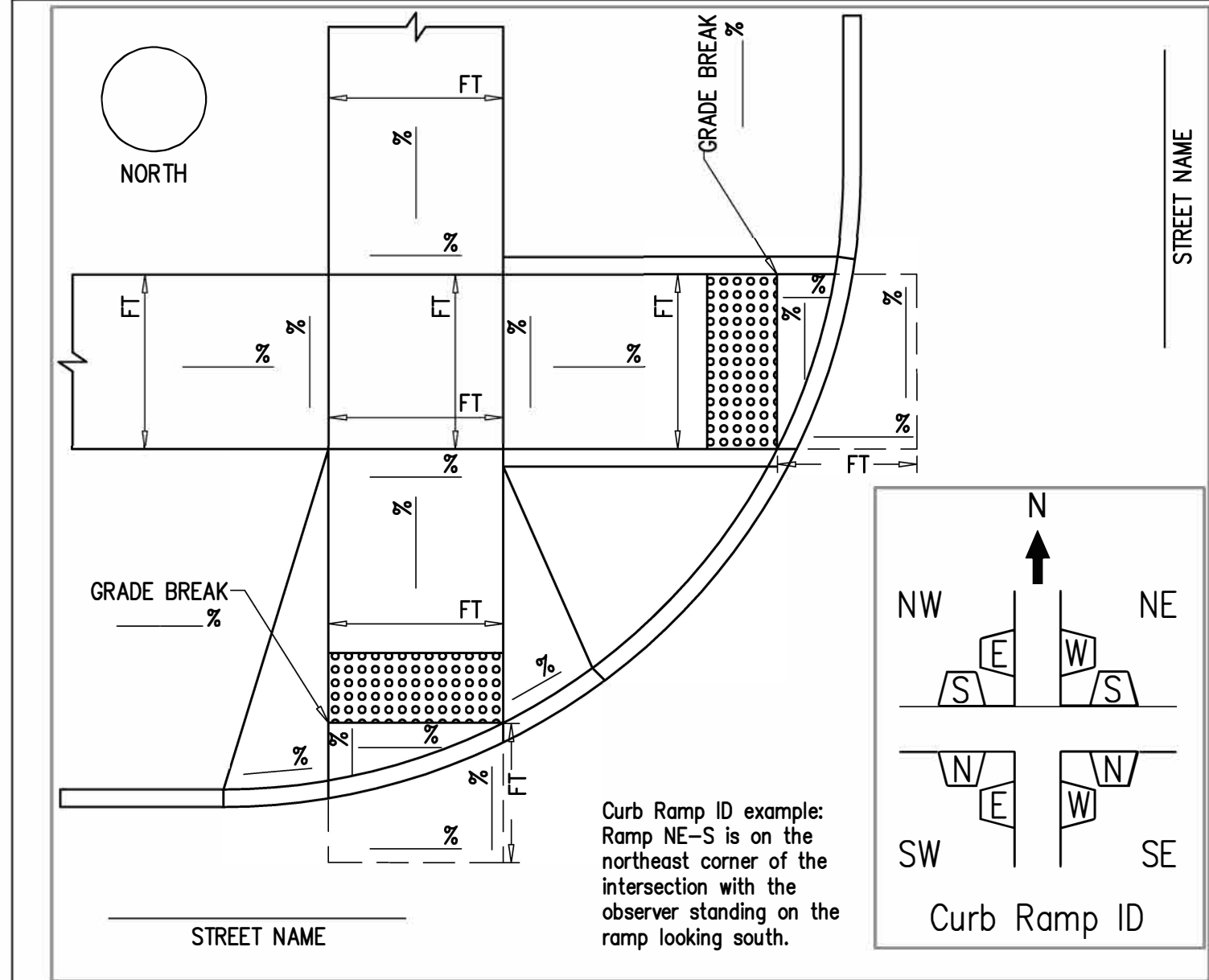
INSPECTOR SIGNATURE: _____
 PRINT NAME: _____
 CONTRACTOR: _____
 CONTRACTOR SIGNATURE: _____
LEVEL CALIBRATION
 COA INSPECTOR INITIAL _____ DATE _____
 CONTRACTOR INITIAL _____ DATE _____

COA PROJECT #
ASSET ID #
STA
OFFSET
DATE

FINAL ACCEPTANCE OF CURB RAMP DOES NOT OCCUR UNTIL THE FINAL INSPECTION OF THE PROJECT

ADA Curb Ramp Documentation
Type: Perpendicular (Directional)

Constructed Inspection



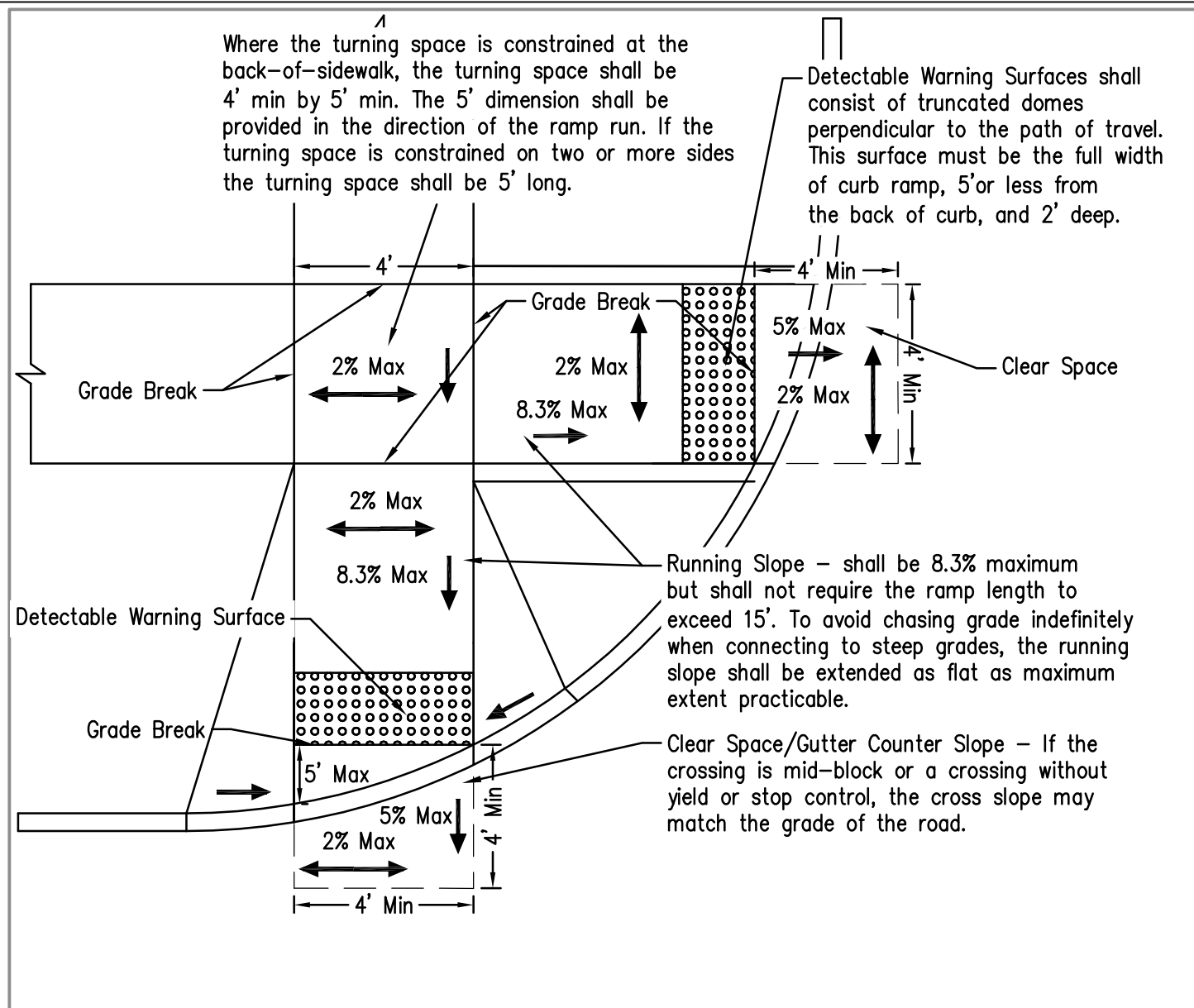
INSPECTOR SIGNATURE: _____
 PRINT NAME: _____
 CONTRACTOR: _____
 CONTRACTOR SIGNATURE: _____
LEVEL CALIBRATION
 COA INSPECTOR INITIAL _____ DATE _____
 CONTRACTOR INITIAL _____ DATE _____

COA PROJECT #
ASSET ID #
STA
OFFSET
DATE

FINAL ACCEPTANCE OF CURB RAMP DOES NOT OCCUR UNTIL THE FINAL INSPECTION OF THE PROJECT

ADA Curb Ramp Documentation
Type: Perpendicular (Directional)

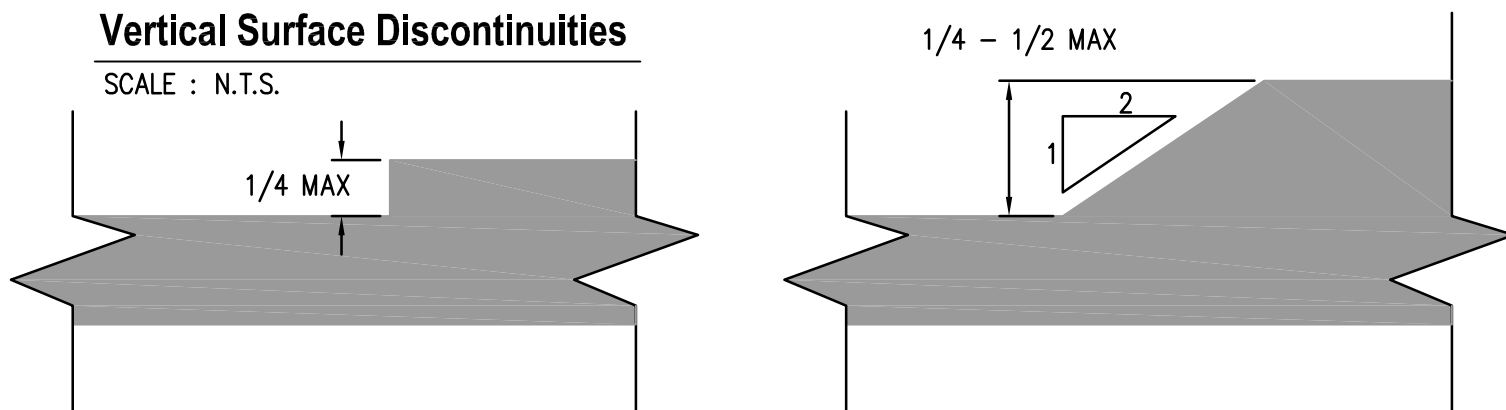
ADA Curb Ramp Documentation
Type: Perpendicular (Directional)



COMMENTS:

Vertical Surface Discontinuities

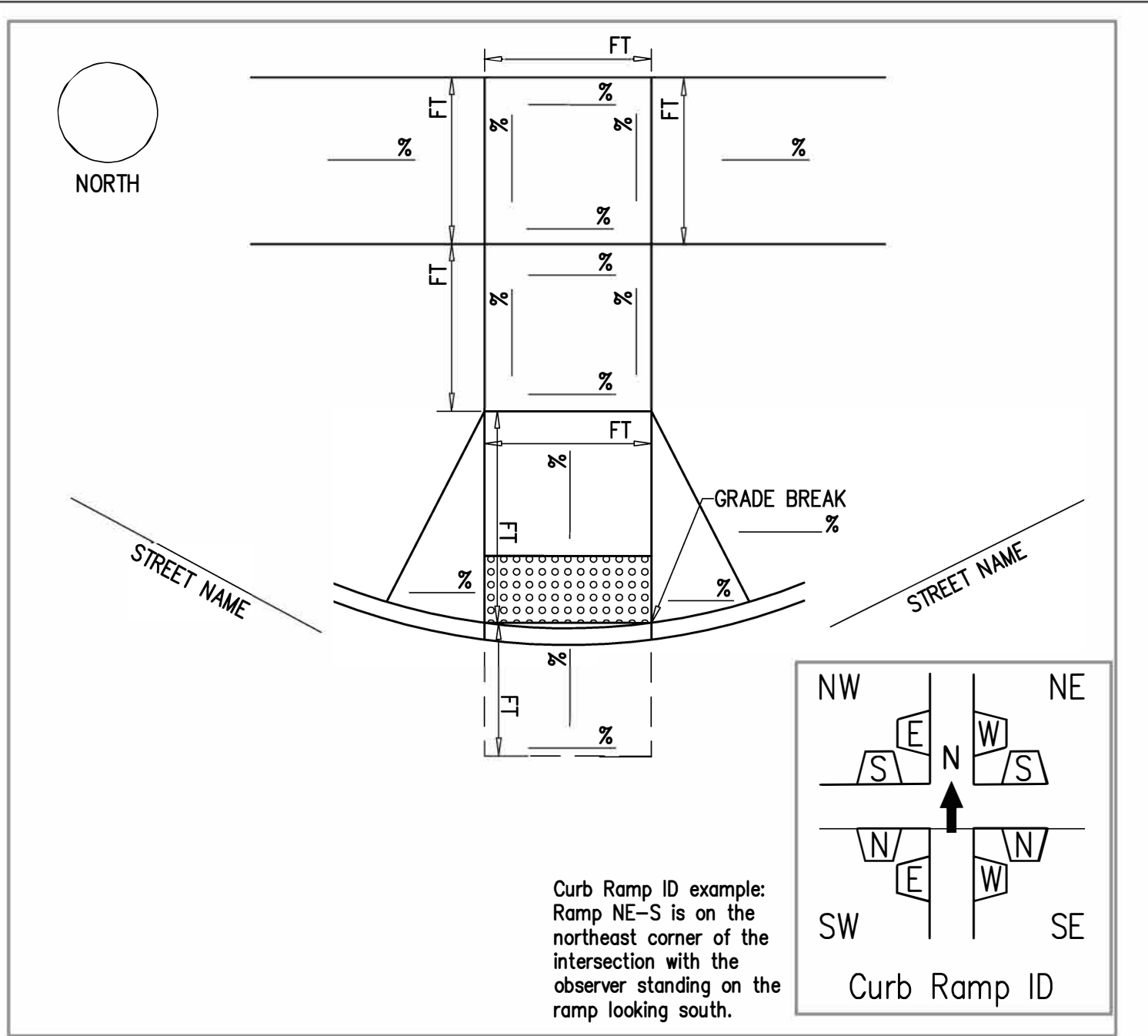
SCALE : N.T.S.



Vertical surface discontinuities shall be 0.5" maximum. Vertical discontinuities between 0.25" and 0.5" shall be beveled with a slope not steeper than 50%. The bevel shall be applied across the entire vertical surface discontinuity.

ADA Curb Ramp Documentation
Type: Perpendicular (Radial)

Pre-Pour Inspection



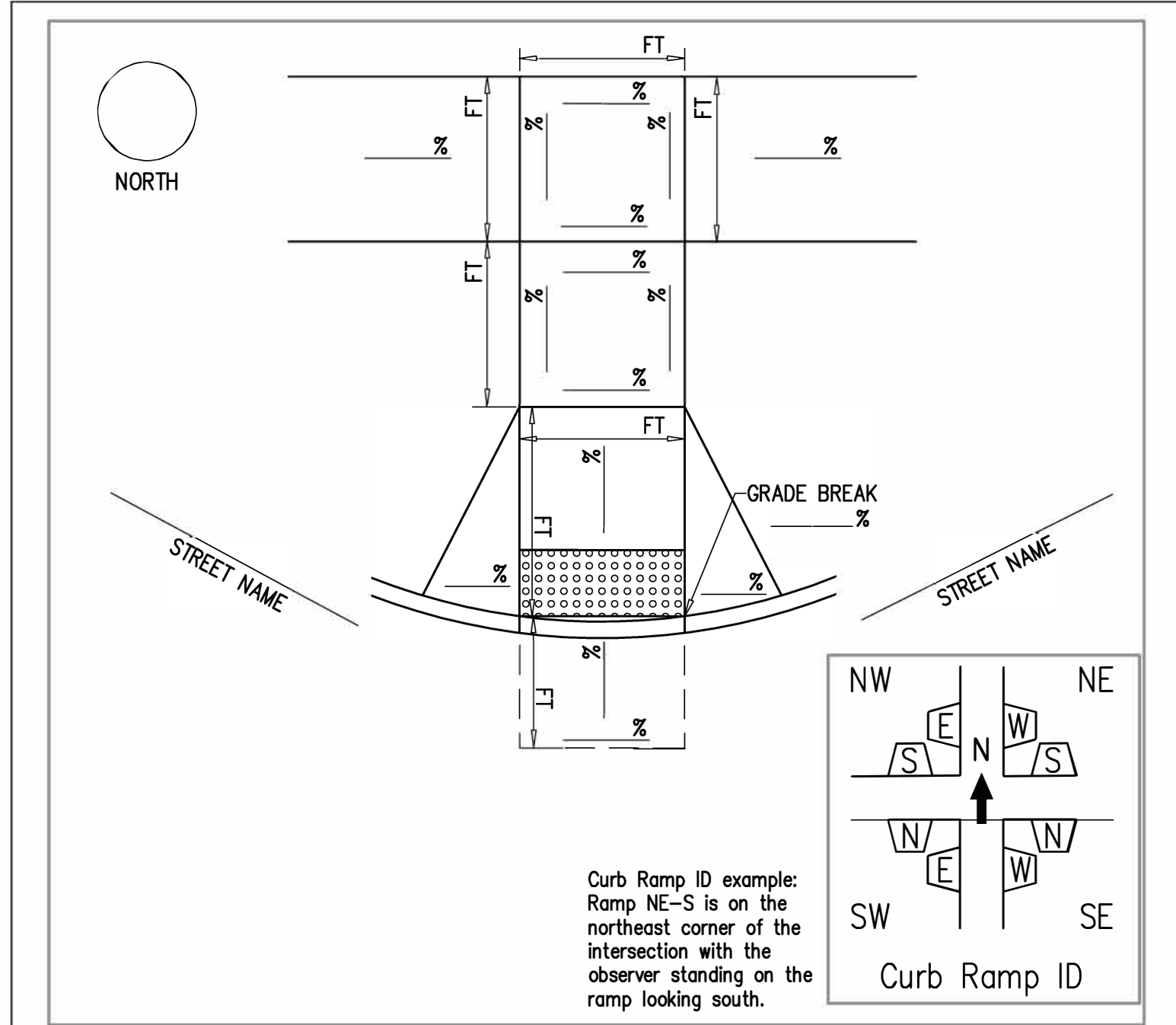
INSPECTOR SIGNATURE: _____
 PRINT NAME: _____
 CONTRACTOR: _____
 CONTRACTOR SIGNATURE: _____
 _____ LEVEL CALIBRATION _____
 COA INSPECTOR INITIAL _____ DATE _____
 CONTRACTOR INITIAL _____ DATE _____

COA PROJECT #
ASSET ID #
STA
OFFSET
DATE

FINAL ACCEPTANCE OF CURB RAMP DOES NOT OCCUR UNTIL THE FINAL INSPECTION OF THE PROJECT

ADA Curb Ramp Documentation
Type: Perpendicular (Radial)

Constructed Inspection

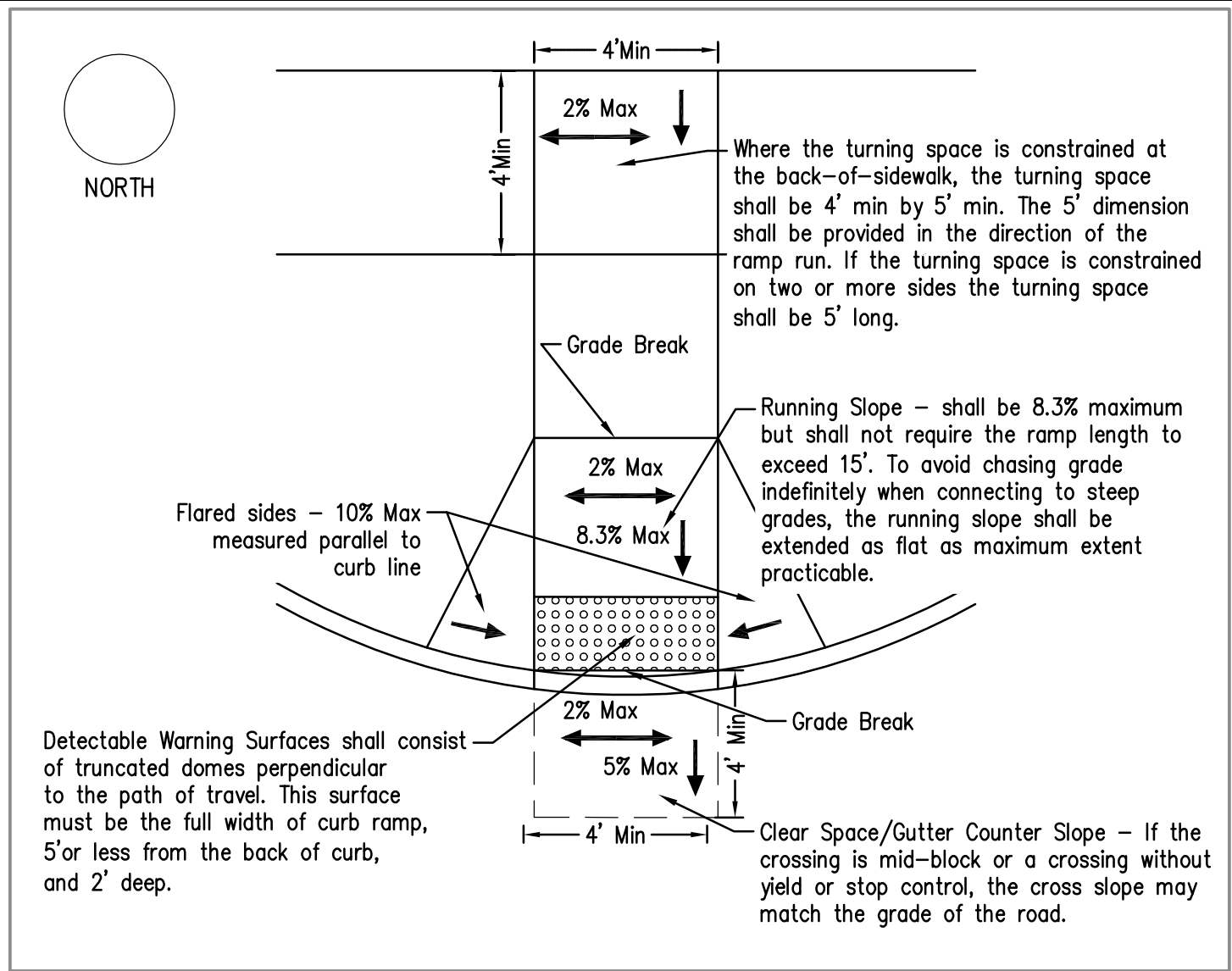


INSPECTOR SIGNATURE: _____
 PRINT NAME: _____
 CONTRACTOR: _____
 CONTRACTOR SIGNATURE: _____
 _____ LEVEL CALIBRATION _____
 COA INSPECTOR INITIAL _____ DATE _____
 CONTRACTOR INITIAL _____ DATE _____

COA PROJECT #
ASSET ID #
STA
OFFSET
DATE

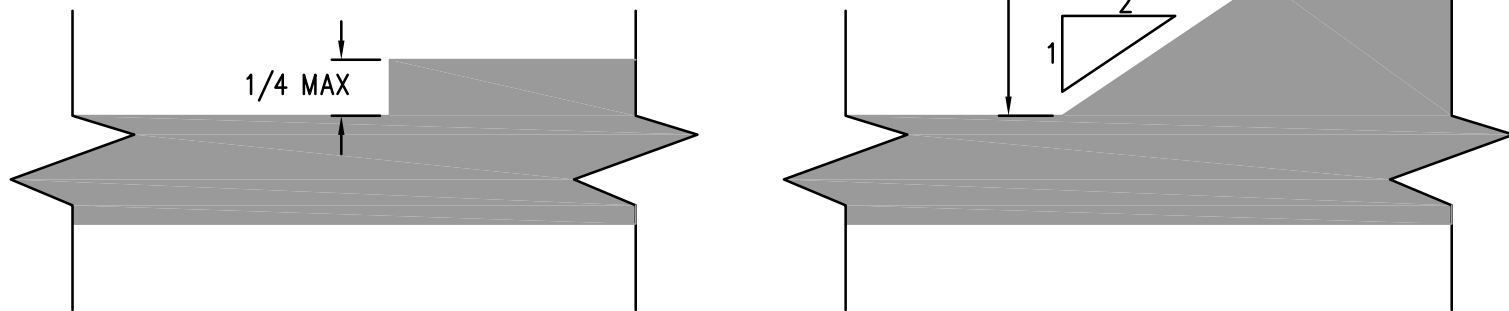
FINAL ACCEPTANCE OF CURB RAMP DOES NOT OCCUR UNTIL THE FINAL INSPECTION OF THE PROJECT

ADA Curb Ramp Documentation
Type: Perpendicular (Radial)



Vertical Surface Discontinuities

SCALE : N.T.S.



Vertical surface discontinuities shall be 0.5" maximum. Vertical discontinuities between 0.25" and 0.5" shall be beveled with a slope not steeper than 50%. The bevel shall be applied across the entire vertical surface discontinuity.

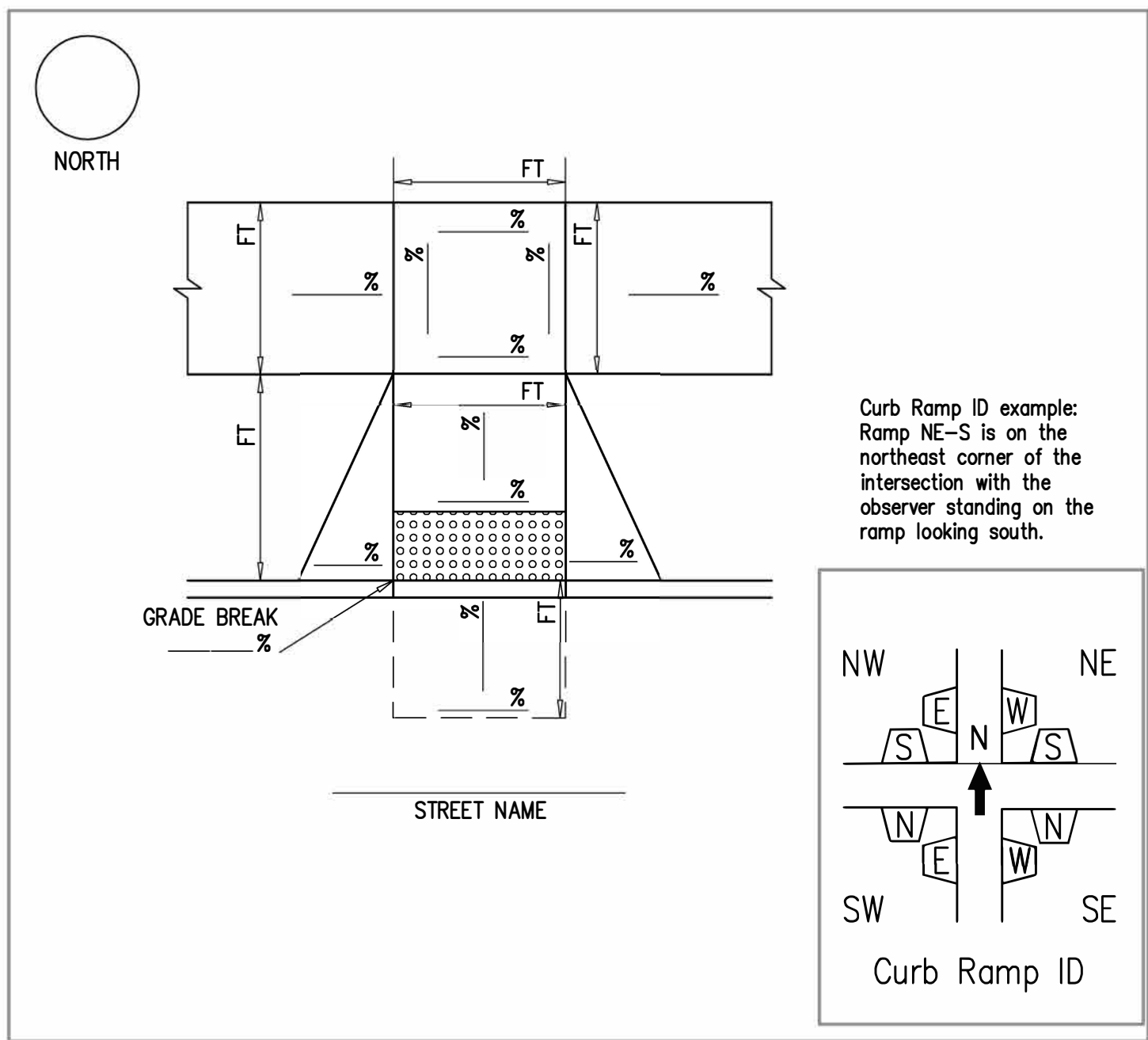
ADA Curb Ramp Documentation
Type: Perpendicular (Radial)

COMMENTS:

Empty box for project comments.

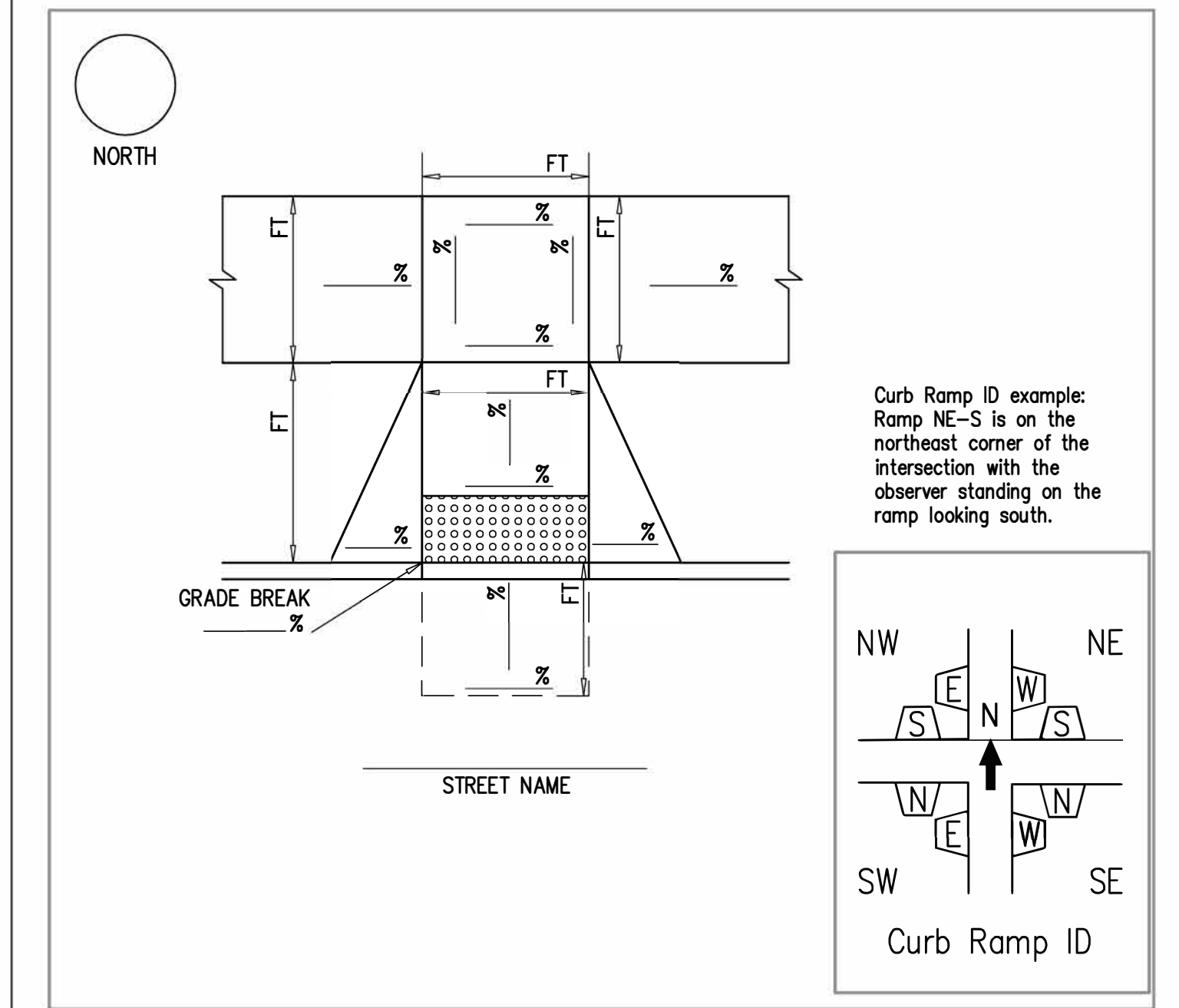
ADA Curb Ramp Documentation
Type: Perpendicular

Pre-Pour Inspection



ADA Curb Ramp Documentation
Type: Perpendicular

Constructed Inspection



INSPECTOR SIGNATURE: _____
 PRINT NAME: _____
 CONTRACTOR: _____
 CONTRACTOR SIGNATURE: _____

 LEVEL CALIBRATION
 COA INSPECTOR INITIAL _____ DATE _____
 CONTRACTOR INITIAL _____ DATE _____

COA PROJECT #
ASSET ID #
STA
OFFSET
DATE

INSPECTOR SIGNATURE: _____
 PRINT NAME: _____
 CONTRACTOR: _____
 CONTRACTOR SIGNATURE: _____

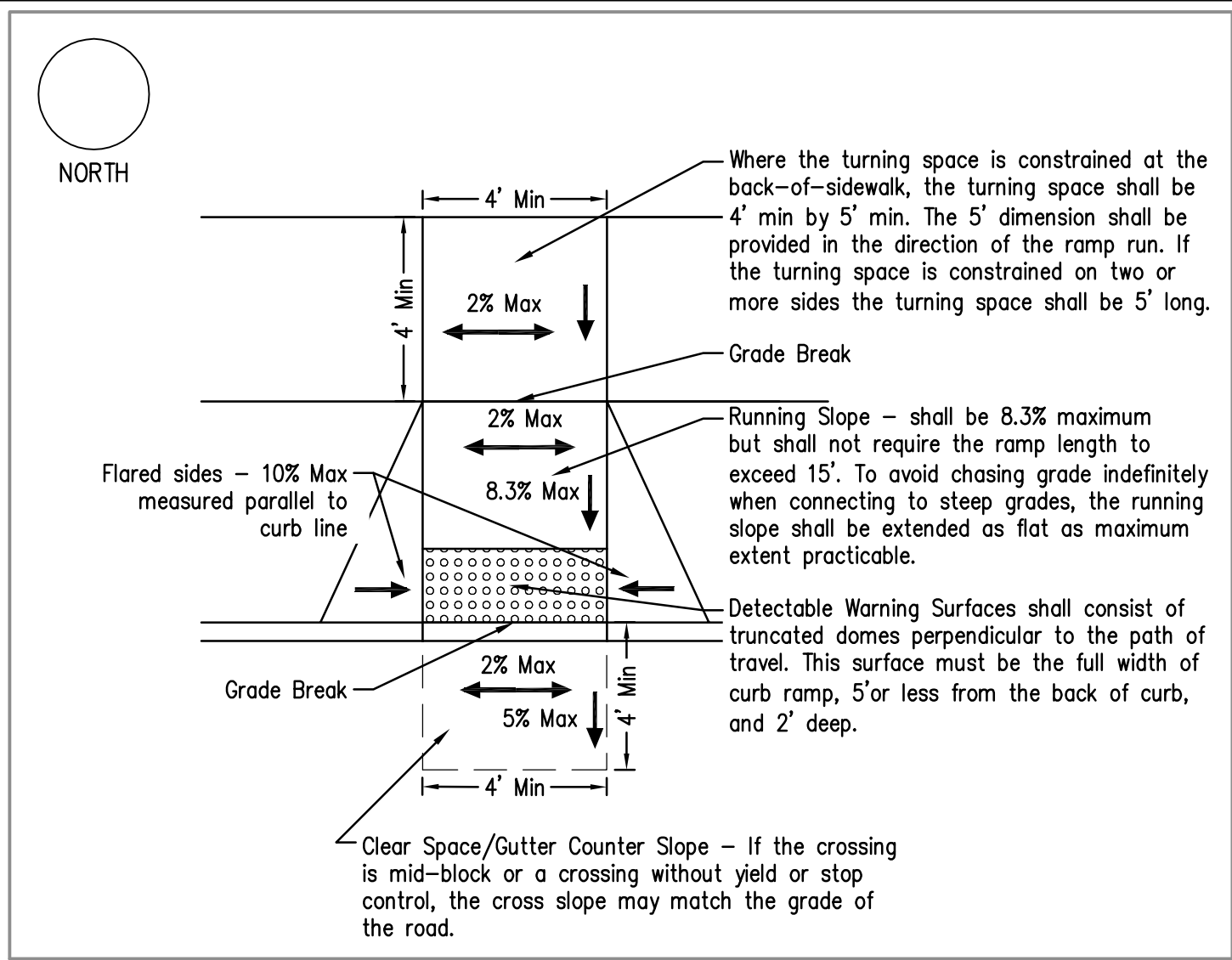
 LEVEL CALIBRATION
 COA INSPECTOR INITIAL _____ DATE _____
 CONTRACTOR INITIAL _____ DATE _____

COA PROJECT #
ASSET ID #
STA
OFFSET
DATE

FINAL ACCEPTANCE OF CURB RAMP DOES NOT OCCUR UNTIL THE FINAL INSPECTION OF THE PROJECT

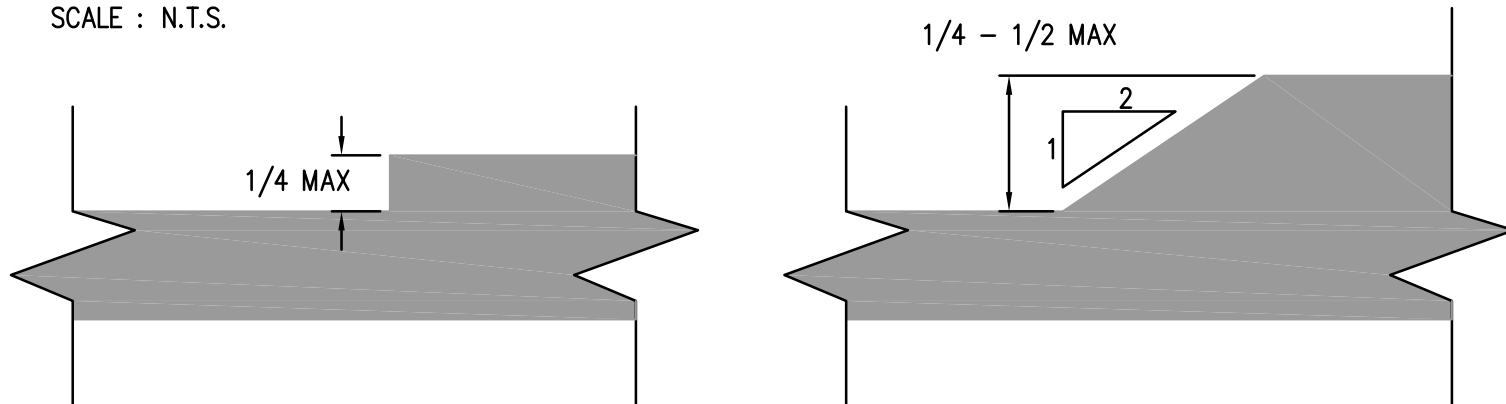
FINAL ACCEPTANCE OF CURB RAMP DOES NOT OCCUR UNTIL THE FINAL INSPECTION OF THE PROJECT

ADA Curb Ramp Documentation
Type: Perpendicular



Vertical Surface Discontinuities

SCALE : N.T.S.



Vertical surface discontinuities shall be 0.5" maximum. Vertical discontinuities between 0.25" and 0.5" shall be beveled with a slope not steeper than 50%. The bevel shall be applied across the entire vertical surface discontinuity.

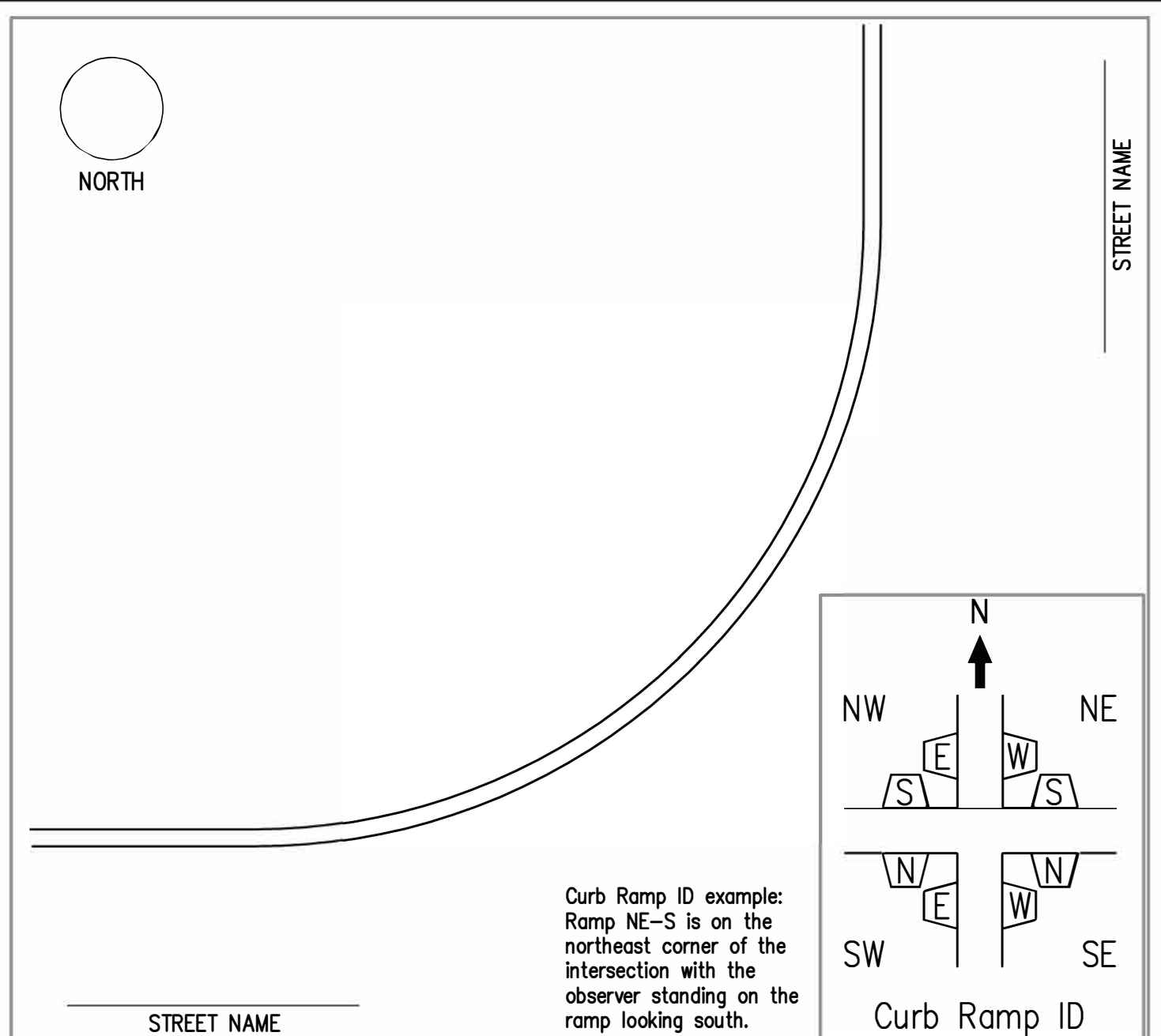
ADA Curb Ramp Documentation
Type: Perpendicular

COMMENTS:

Blank area for project comments.

ADA Curb Ramp Documentation
Type: Blank Curb Ramp

Pre-Pour Inspection



INSPECTOR SIGNATURE: _____

PRINT NAME: _____

CONTRACTOR: _____

CONTRACTOR SIGNATURE: _____

LEVEL CALIBRATION

COA INSPECTOR INITIAL _____ DATE _____

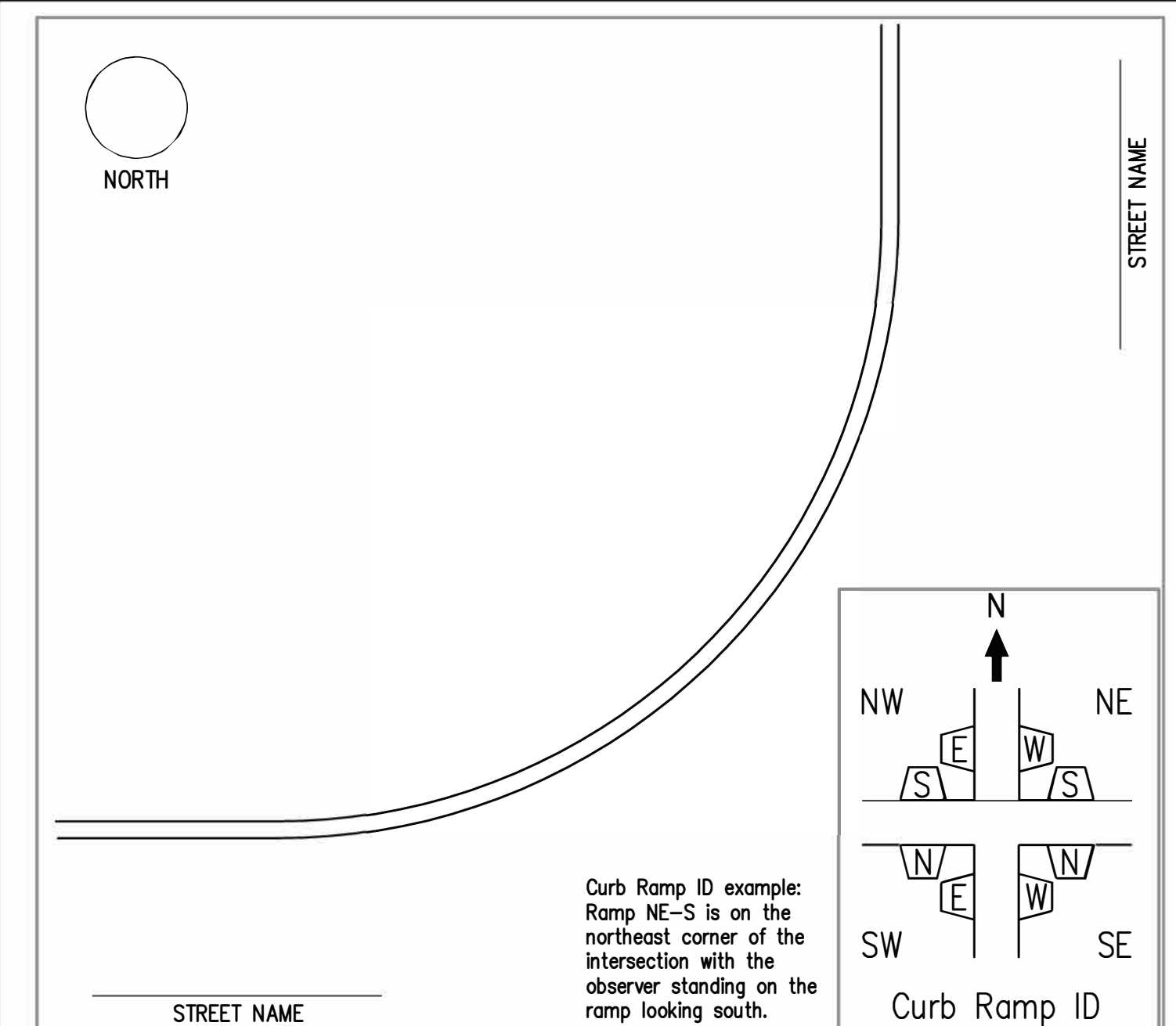
CONTRACTOR INITIAL _____ DATE _____

COA PROJECT #
ASSET ID #
STA
OFFSET
DATE

FINAL ACCEPTANCE OF CURB RAMP DOES NOT OCCUR UNTIL THE FINAL INSPECTION OF THE PROJECT

ADA Curb Ramp Documentation
Type: Blank Curb Ramp

Constructed Inspection



INSPECTOR SIGNATURE: _____

PRINT NAME: _____

CONTRACTOR: _____

CONTRACTOR SIGNATURE: _____

LEVEL CALIBRATION

COA INSPECTOR INITIAL _____ DATE _____

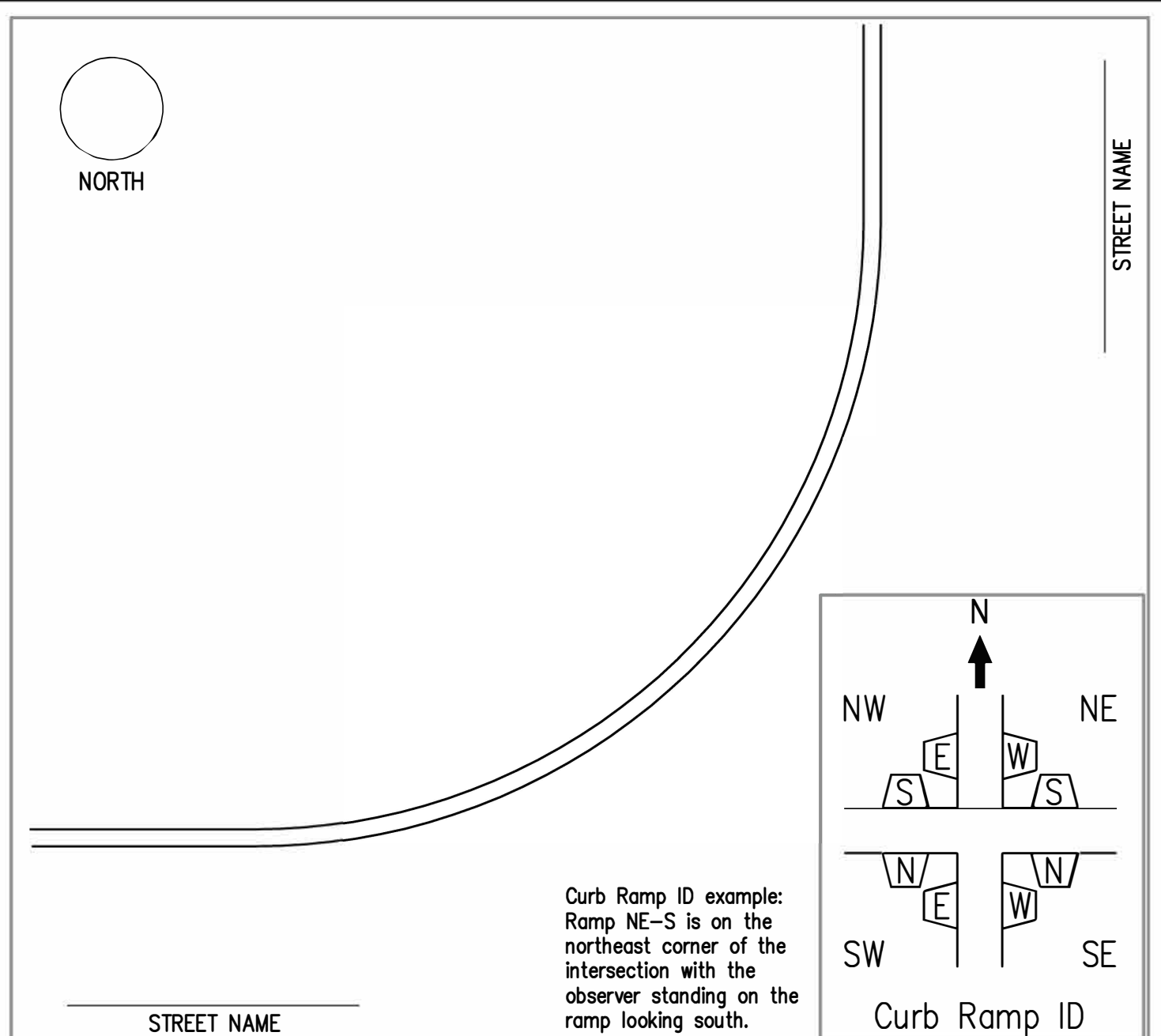
CONTRACTOR INITIAL _____ DATE _____

COA PROJECT #
ASSET ID #
STA
OFFSET
DATE

FINAL ACCEPTANCE OF CURB RAMP DOES NOT OCCUR UNTIL THE FINAL INSPECTION OF THE PROJECT

ADA Curb Ramp Documentation
Type: Blank Curb Ramp

Pre-Pour Inspection



INSPECTOR SIGNATURE: _____

PRINT NAME: _____

CONTRACTOR: _____

CONTRACTOR SIGNATURE: _____

LEVEL CALIBRATION

COA INSPECTOR INITIAL _____ DATE _____

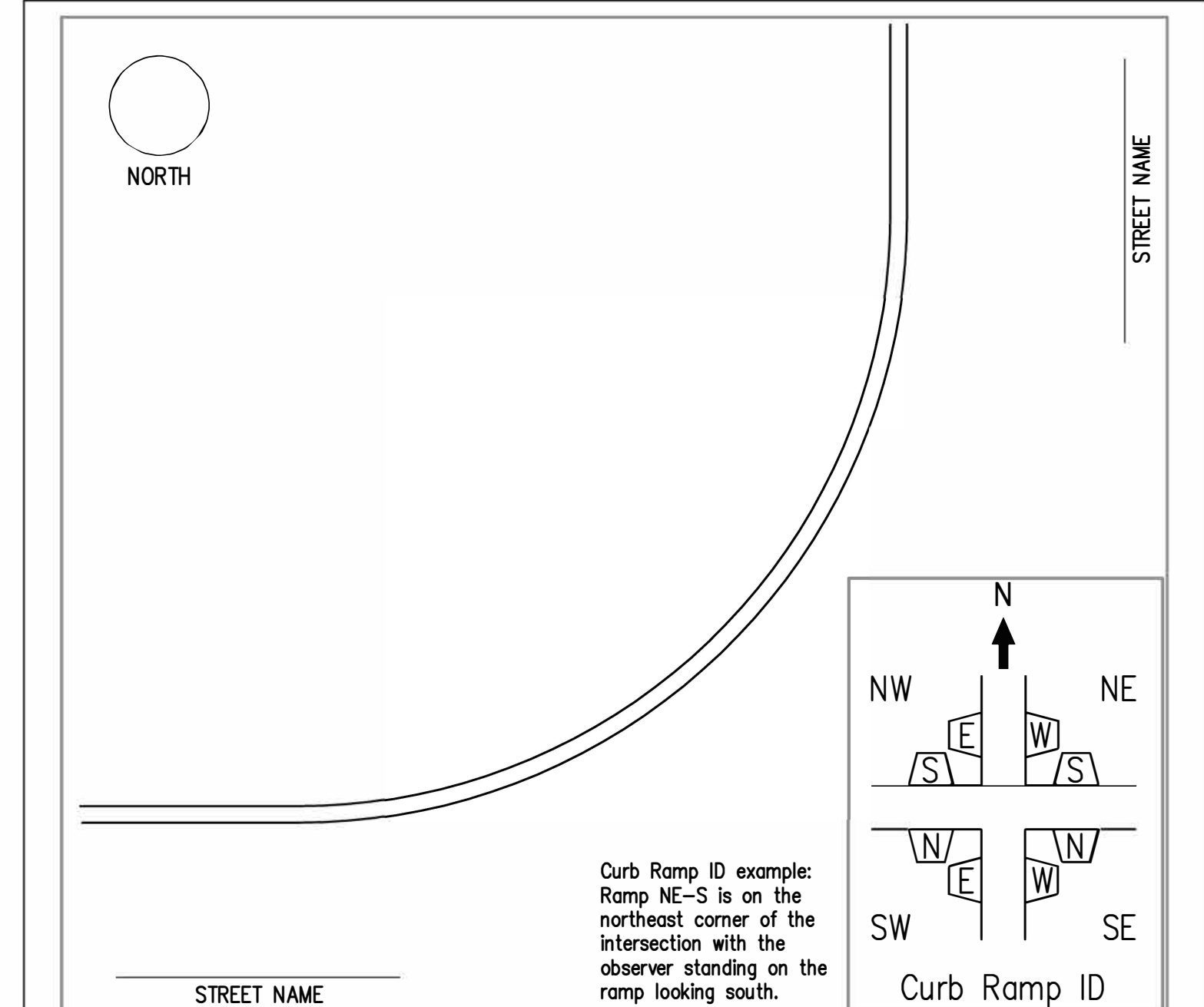
CONTRACTOR INITIAL _____ DATE _____

COA PROJECT #
ASSET ID #
STA
OFFSET
DATE

FINAL ACCEPTANCE OF CURB RAMP DOES NOT OCCUR UNTIL THE FINAL INSPECTION OF THE PROJECT

ADA Curb Ramp Documentation
Type: Blank Curb Ramp

Constructed Inspection



INSPECTOR SIGNATURE: _____

PRINT NAME: _____

CONTRACTOR: _____

CONTRACTOR SIGNATURE: _____

LEVEL CALIBRATION

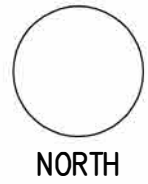
COA INSPECTOR INITIAL _____ DATE _____

CONTRACTOR INITIAL _____ DATE _____

COA PROJECT #
ASSET ID #
STA
OFFSET
DATE

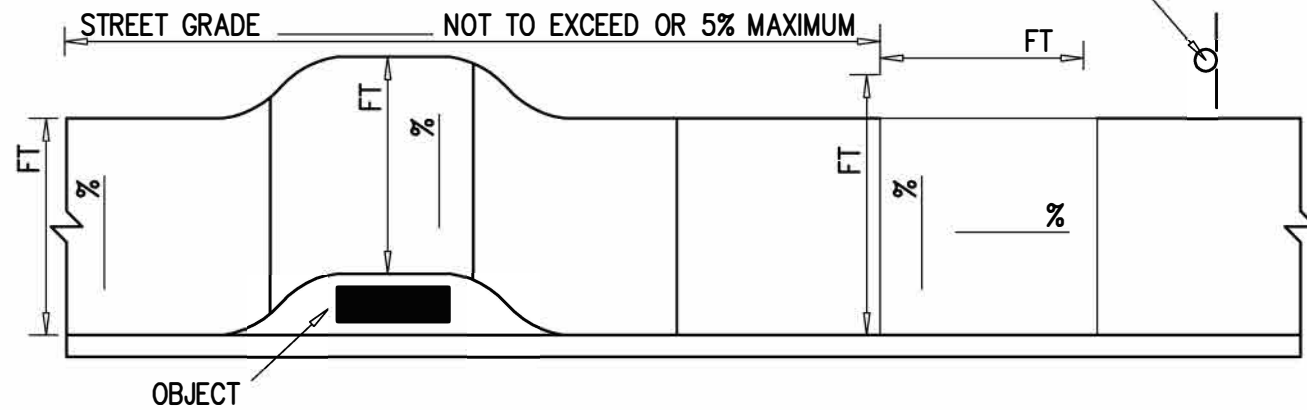
FINAL ACCEPTANCE OF CURB RAMP DOES NOT OCCUR UNTIL THE FINAL INSPECTION OF THE PROJECT

ADA Pedestrian Access Route (PAR) Documentation
Type: Typical PAR



NOTE: MEASURE RUNNING AND CROSS SLOPE EVERY 10'

Post/pylon Mounted
Objects
Type of Sign _____
Height to Base _____
Protrusion in Walk _____
Base Dimensions _____



STREET NAME _____

INSPECTOR SIGNATURE: _____

PRINT NAME: _____

CONTRACTOR: _____

CONTRACTOR SIGNATURE: _____

LEVEL CALIBRATION

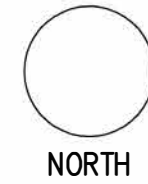
COA INSPECTOR INITIAL _____ DATE _____

CONTRACTOR INITIAL _____ DATE _____

COA PROJECT #
ASSET ID #
STA
OFFSET
DATE

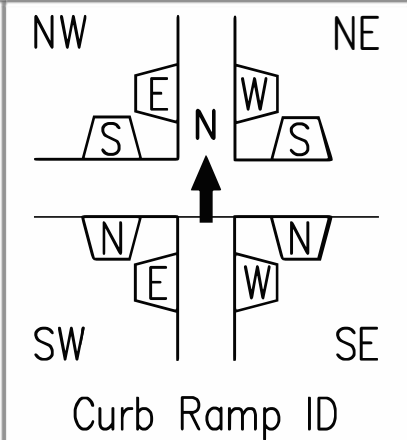
FINAL ACCEPTANCE OF CURB RAMP DOES NOT OCCUR UNTIL THE FINAL INSPECTION OF THE PROJECT

ADA Pedestrian Access Route (PAR) Documentation
Type: Typical PAR
Constructed Inspection

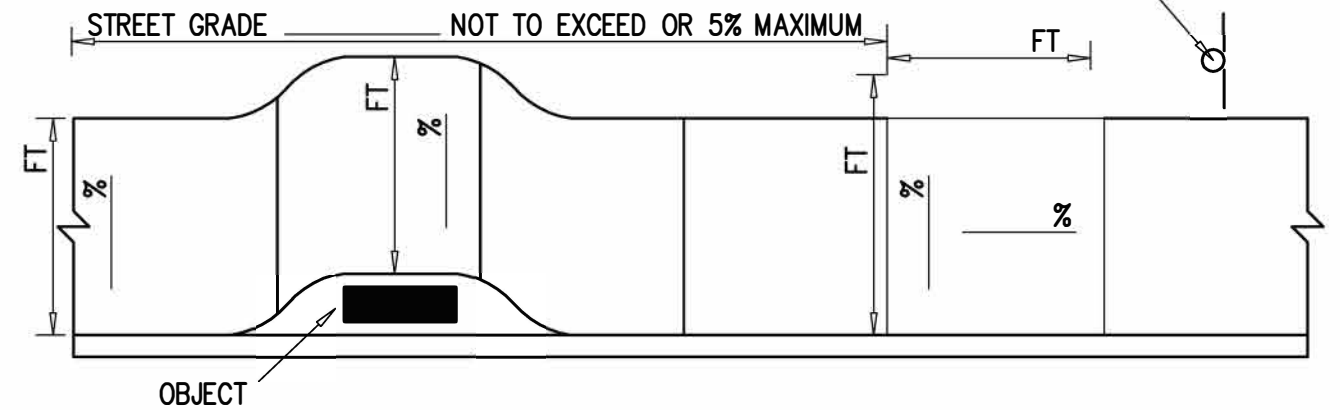


NOTE: MEASURE RUNNING AND CROSS SLOPE EVERY 10'

Curb Ramp ID example:
Ramp NE-S is on the
northeast corner of the
intersection with the
observer standing on the
ramp looking south.



Post/pylon Mounted
Objects
Type of Sign _____
Height to Base _____
Protrusion in Walk _____
Base Dimensions _____



STREET NAME _____

INSPECTOR SIGNATURE: _____

PRINT NAME: _____

CONTRACTOR: _____

CONTRACTOR SIGNATURE: _____

LEVEL CALIBRATION

COA INSPECTOR INITIAL _____ DATE _____

CONTRACTOR INITIAL _____ DATE _____

COA PROJECT #
ASSET ID #
STA
OFFSET
DATE

FINAL ACCEPTANCE OF CURB RAMP DOES NOT OCCUR UNTIL THE FINAL INSPECTION OF THE PROJECT

CITY OF HOBBS – ADA TRANSITION PLAN

APPENDIX C – Grievance Form

Appendix C – Grievance Form

**City of Hobbs
Title II of the Americans with
Disabilities Act Section 504 of the
Rehabilitation Act of 1973 Report of
Physical Deficiencies**

Instructions: Please fill out the web based form above or the form below completely, in black ink or type. Sign and return to the address below:

<p>Complainant: _____</p> <p>Person Preparing Complaint: (if different from the complainant): _____</p> <p>Relationship to the Complainant: (if different from the complainant): _____</p> <p>Address: City, State and Zip Code: _____</p> <p>Telephone: Home: _____</p> <p>Email: _____</p>
--

Please provide specific location(s) related to the complaint or grievance (if applicable):

Please provide a complete description of the specific complaint or grievance:

Please state what you think should be done to resolve the complaint or grievance:

Have efforts been made to resolve this complaint through the internal grievance procedure of the government, organization, or institution?

Yes _____ No _____

If yes: what is the status of the grievance? _____

Please do not contact me personally

Signature

Date:

Return to:

Engineering Department

Attn: ADA Coordinator
200 E. Broadway
Hobbs, NM 88240



CITY OF HOBBS
COMMISSION STAFF SUMMARY FORM

MEETING DATE: September 5, 2023

SUBJECT: Resolution Authorizing the Submission of a Grant Application to Provide Funding for Public Transportation for FY 24-25 Under Section 5311 of the Federal Transit Act

DEPT. OF ORIGIN: City Clerk's Office
DATE SUBMITTED: August 25, 2023
SUBMITTED BY: Jan Fletcher, City Clerk

Summary:

The City of Hobbs operates the Hobbs Express Public Transportation Program under a Section 5311 Grant through the Federal Transit Act (FTA) administered by the NMDOT, Transit and Rail Division. The program has been in continuous operation under this format since 1989. The annual grant application requires that each applicant submit a resolution of support from the municipality served by the project which is attached for consideration by the Commission.

This is a formulary grant for Federal FY 24-25 and the grant application is summarized as follows:

	Total	Federal Share	Local Share
Administrative (80/20)	\$ 113,250.00	\$ 90,600.00	\$ 22,650.00
Operating (50/50)	\$ 1,178,450.00	\$ 589,225.00	\$ 589,225.00
Capital (80/20)	\$ 302,518.89	\$ 242,015.11	\$ 60,503.78
TOTAL	\$ 1,594,218.89	\$ 921,840.11	\$ 672,378.78

Fiscal Impact:

Reviewed By: _____
Finance Department

Digital Signature: [Signature]
DN: cn=Jan Fletcher, C, o=City of Hobbs, ou=Finance
Director, email=jan@cityofhobbs.com, c=US
Date: 2023.08.28 11:45:43 -0600

The City's portion of the funding is provided through subsidy from the City's General Fund. Currently, fares are not being charged for riders. Upon approval of the grant application by the NMDOT, a project agreement will be presented to the Commission for formal consideration at a later date.

Attachments:

- Resolution Authorizing Grant Application Under Section 5311 of the FTA
- Application Summary Page

Legal Review:

Approved As To Form: /s/ Valerie S. Chacon
City Attorney

Recommendation:

Motion to approve the resolution.

Approved For Submittal By:
Digitally signed by Jan Fletcher
DN: cn=Jan Fletcher, o=City of Hobbs,
ou=City Clerk,
email=jfletcher@hobbsnm.org, c=US
Date: 2023.08.28 14:11:33 -0600
Jan Fletcher

Department Director



City Manager

**CITY CLERK'S USE ONLY
COMMISSION ACTION TAKEN**

Resolution No. _____

Ordinance No. _____

Approved _____

Other _____

Continued To: _____

Referred To: _____

Denied _____

File No. _____

CITY OF HOBBS

RESOLUTION NO. 7396

A RESOLUTION AUTHORIZING THE CITY OF HOBBS
TO SUBMIT A GRANT APPLICATION TO THE STATE OF NEW MEXICO,
DEPARTMENT OF TRANSPORTATION, FOR THE
HOBBS EXPRESS PUBLIC TRANSPORTATION PROGRAM
FOR FY 24-25 UNDER SECTION 5311 OF THE FEDERAL TRANSIT ACT

WHEREAS, the City of Hobbs seeks to continue to offer public transportation to residents and visitors in the City of Hobbs; and

WHEREAS, the State of New Mexico, under Section 5311 of the Federal Transit Act, is requesting applications for grant funding to assist local communities with public transportation needs; and

WHEREAS, the City of Hobbs hereby acknowledges and supports submission of an application for FTA Section 5311 Rural Transportation Grant Funding which provides funding to offset the administrative, operating and capital costs of operating public transportation services in rural areas; and

WHEREAS, the City of Hobbs continues to support the transit program and commits to provide local matching funds in the proposed amount of **\$672,378.78**.

NOW, THEREFORE, BE IT RESOLVED BY THE GOVERNING BODY OF THE CITY OF HOBBS, NEW MEXICO, that the City Manager be, and he hereby is, authorized and directed to take all necessary and appropriate action to effectuate this resolution and specifically to submit a grant application for FTA Section 5311 Rural Transportation Grant Funding for FY 24-25 to the State of New Mexico, Department of Transportation, for operation of the Hobbs Express public transportation program.

PASSED, ADOPTED AND APPROVED this 5th day of September, 2023.

SAM D. COBB, Mayor

ATTEST:

JAN FLETCHER, City Clerk

Hobbs Express FY 24-25 Grant Application

Budget Request Summary

Budget Category	Net Project Cost	Total FTA Portion	Total Minimum Required Local Match
Administration	\$ 113,250.00	\$ 90,600.00	\$ 22,650.00
Operation	\$ 1,178,450.00	\$ 589,225.00	\$ 589,225.00
Capital	\$ 302,518.89	\$ 242,015.11	\$ 60,503.78
	\$ 1,594,218.89	\$ 921,840.11	\$ 672,378.78



CITY OF HOBBS
COMMISSION STAFF SUMMARY FORM

MEETING DATE: September 5, 2023

SUBJECT: ANNEXATION OF A PORTION OF SECTION 16, TOWNSHIP 18 SOUTH, RANGE 38 EAST--FINAL ADOPTION OF ORDINANCE TO APPROVE THE KASSIS N. GRIMES ANNEXATION.

DEPT. OF ORIGIN: Planning Division
DATE SUBMITTED: August 28, 2023
SUBMITTED BY: Kevin Robinson - Planning Department

Summary: The Kassis N. Grimes Annexation is located within Section 16, Township 18 South, Range 38 East and contains +/- .806 acres. The annexation proposal was presented to the Planning Board at the July 18, 2023 meeting. After review the Planning Board recommended approval to the Commission with a 4-0 vote with 1 member abstaining. The Commission authorized publication of the Ordinance at the regular public meeting on August 8, 2023.

Fiscal Impact: Reviewed By: Finance Department

The positive financial impact of the new development should offset any expenses that the City will incur from the new development being included within the City.

Attachments: Annexation Ordinance; Annexation Plat.

Legal Review: Approved As To Form: /s/ Valerie S. Chacon City Attorney

Recommendation: Staff recommends that the Commission consider approval of the Ordinance Consenting to the Kassis N. Grimes Annexation of A Portion of Section 16, Township 18 South, Range 38 East.

Approved For Submittal By: Department Director, City Manager

CITY CLERK'S USE ONLY
COMMISSION ACTION TAKEN
Resolution No., Ordinance No., Approved, Other, Continued To, Referred To, Denied, File No.

CITY OF HOBBS

ORDINANCE NO. 1155

AN ORDINANCE CONSENTING TO THE KASSIS N. GRIMES ANNEXATION BEING A PORTION OF SECTION 16, TOWNSHIP 18 SOUTH, RANGE 38 EAST, WHICH IS PRESENTLY NOT INCLUDED IN THE CITY LIMITS, AS REQUESTED BY THE OWNER OF THE PROPERTY, AND AS RECOMMENDED BY THE PLANNING BOARD.

WHEREAS, the owner of the property has petitioned the City of Hobbs to annex to the City an area in Section 16, Township 18 South, Range 38 East, N.M.P.M Lea County, New Mexico , and containing +/- .086 acres; and

WHEREAS, the property is contiguous to the present corporate limits of the City, and the Petitioner is the majority of land owned within the annexation boundary; and

WHEREAS, the Planning Board conducted a Public Meeting on July 18, 2023 regarding the annexation, and after discussion of the proposal, the Planning Board unanimously recommended approval of the Annexation by a 4-0 vote with 1 member abstaining; and

WHEREAS, The City Commission has determined that it is in the best interests of the City of Hobbs to annex such territory.

NOW, THEREFORE BE IT ORDAINED BY THE GOVERNING BODY OF THE CITY OF HOBBS, NEW MEXICO, as follows:

1. That the petition requesting annexation of property into, which lands are presently outside of, the City limits hereby is approved and such territories are shown and described upon the Annexation Plat attached as Exhibit A, which is incorporated herein, hereby is annexed into the City of Hobbs.

2. That the Hobbs City Clerk will file the Annexation Ordinance and Plat with the Lea County Clerk after approval by the City Commission.

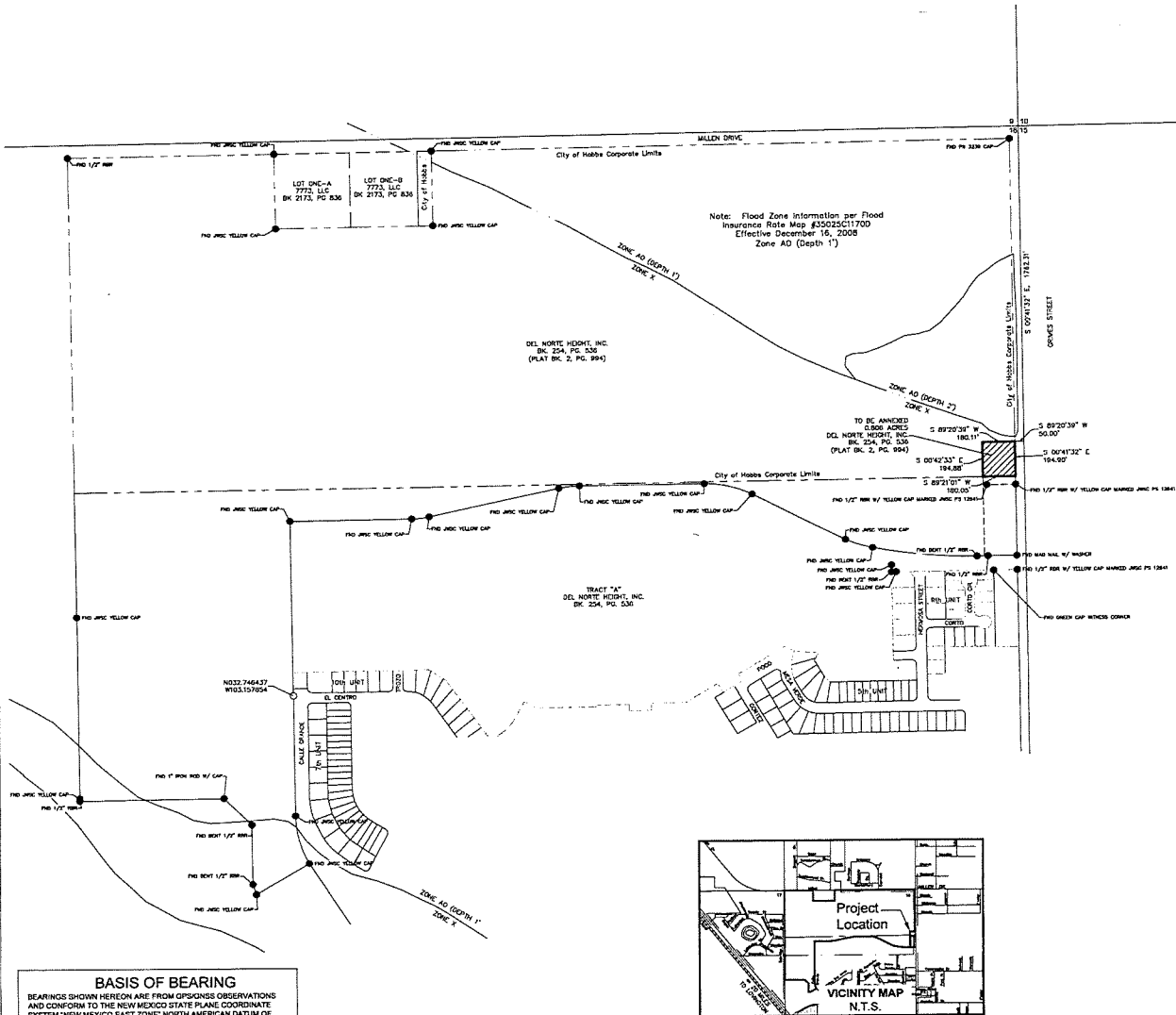
PASSED, ADOPTED AND APPROVED this 5th day of September, 2023.

SAM D. COBB, Mayor

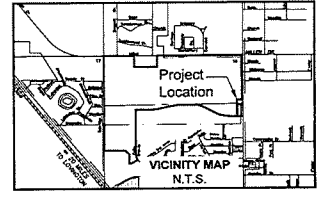
ATTEST:

JAN FLETCHER, City Clerk

DEL NORTE HEIGHTS ANNEXATION
 LOCATED IN THE N/2 OF SECTION 16, TOWNSHIP 18 SOUTH, RANGE 38 EAST,
 N.M.P.M., CITY OF HOBBS, LEA COUNTY NEW MEXICO



BASIS OF BEARING
 BEARINGS SHOWN HEREON ARE FROM GPS/GNSS OBSERVATIONS AND CONFORM TO THE NEW MEXICO STATE PLANE COORDINATE SYSTEM "NEW MEXICO EAST ZONE" NORTH AMERICAN DATUM OF 1983. TRUE NORTH CAN BE OBTAINED BY APPLYING A CONVERGENCE ANGLE OF 0°19'35.25" AT A FOUND 1/2" REBAR BEING THE NORTHEAST CORNER OF TRACT "B-2", LOCATED AT N 640,382.7, E 908,785.0. DISTANCES SHOWN HEREON ARE IN GROUND AND WERE OBTAINED BY APPLYING A COMBINED GRID TO GROUND SCALE FACTOR OF 1.0001136300 AT N 630, E 930.



**ANNEXATION OF A PORTION OF SECTION 16,
 TOWNSHIP 18 SOUTH, RANGE 38 EAST, LEA COUNTY, NEW MEXICO**

A TRACT OF LAND SITUATED IN THE NORTH HALF OF SECTION 16, TOWNSHIP 18 SOUTH, RANGE 38 EAST, N.M.P.M., LEA COUNTY, NEW MEXICO AND BEING MORE PARTICULARLY DESCRIBED AS FOLLOWS:
 BEGINNING AT A POINT WHICH LIES S 0°41'32"E, ALONG THE EAST LINE OF SAID SECTION 16, A DISTANCE OF 1762.31 FEET AND S 89°20'39"W, 80.00 FEET FROM THE NORTHEAST CORNER OF SAID SECTION 16, THENCE S 30°41'32"E, ALONG THE WEST RIGHT OF WAY OF GEORGE STREET, A DISTANCE OF 104.88 FEET; THENCE S 89°20'39", 194.88 FEET; THENCE N 0°42'33"E, 194.88 FEET; THENCE N 89°20'39", 195.11 FEET TO THE POINT OF BEGINNING. SAID TRACT CONTAINING 0.808 ACRES, MORE OR LESS.

OWNERS STATEMENT AND AFFIDAVIT
 STATE OF NEW MEXICO
 COUNTY OF LEA

THE UNDERSIGNED FIRST DULY SWORN ON OATH, STATE ON BEHALF OF THE OWNERS AND PROPRIETORS WE HAVE OF OUR OWN FREE WILL AND CONSENT CAUSED THIS PLAT WITH ITS TRACTS TO BE PLATTED. THE PROPERTY DESCRIBED ON THIS PLAT LIES WITHIN THE PLATTING JURISDICTION OF THE CITY OF HOBBS, LEA COUNTY, NEW MEXICO.

BY: Madeline Mann, Vice President/Secretary/Treasurer
 DEL NORTE HEIGHTS, INC.
 APPEL WILLIAMS
 Notary Public - State of New Mexico
 Commission # 1046171
 My Comm. Expires Mar 8, 2025

ACKNOWLEDGMENT
 STATE OF NEW MEXICO
 COUNTY OF LEA

ON THIS 15th day of August, 2023, BEFORE ME MADELINE MANN WHO IS KNOWN TO BE THE PERSON(S) DESCRIBED IN AND WHO EXECUTED THE FOREGOING INSTRUMENT AND ACKNOWLEDGED THAT THEY EXECUTED THE SAME AS THEIR FREE ACT AND DEED.

WITNESS MY HAND AND OFFICIAL SEAL THE DAY AND YEAR LAST ABOVE WRITTEN.

MY COMMISSION EXPIRES October 2023
Appel Williams
 Notary Public

CERTIFICATE OF APPROVAL
 BY THE CITY PLANNING BOARD:

THE PLAT, RESTRICTIONS AND DEDICATION APPROVED AND ACCEPTED THE _____ DAY OF _____, 2023 A.D. BY THE CITY OF HOBBS, LEA COUNTY, NEW MEXICO, DO HEREBY CERTIFY THAT THE FOREGOING PLAT IS IN THE CITY PLANNING BOARD OF HOBBS, NEW MEXICO.

CHAIRMAN WILLIAM M. HICKS, III

ACKNOWLEDGMENT:
 STATE OF NEW MEXICO
 COUNTY OF LEA

THIS INSTRUMENT WAS ACKNOWLEDGED BEFORE ME THIS _____ DAY OF _____, 2023.

BY WILLIAM M. HICKS, III

PUBLIC NOTARY

MY COMMISSION EXPIRES _____

CERTIFICATE OF MUNICIPAL APPROVAL

JAN FLETCHER, THE DULY APPOINTED AND ACTING CITY CLERK OF THE CITY OF HOBBS, LEA COUNTY, NEW MEXICO, DO HEREBY CERTIFY THAT THE FOREGOING ANNEXATION PLAT, TO THE CITY OF HOBBS, WAS APPROVED BY THE COMMISSION OF THE CITY OF HOBBS BY RESOLUTION No. _____ ON THE _____ DAY OF _____, 2023 A.D.

JAN FLETCHER, CITY CLERK

ACKNOWLEDGMENT:
 STATE OF NEW MEXICO
 COUNTY OF LEA

THIS INSTRUMENT WAS ACKNOWLEDGED BEFORE ME THIS _____ DAY OF _____, 2023.

BY JAN FLETCHER

PUBLIC NOTARY

MY COMMISSION EXPIRES _____

CERTIFICATE OF SURVEY

I, JEREMY BAKER, NEW MEXICO PROFESSIONAL SURVEYOR NO. 25773, DO HEREBY CERTIFY THAT THIS ANNEXATION SURVEY PLAT AND THE ACTUAL SURVEY ON THE GROUND UPON WHICH IT IS BASED WERE PERFORMED BY ME OR UNDER MY DIRECT SUPERVISION, THAT I AM RESPONSIBLE FOR THIS SURVEY, THAT THIS SURVEY MEETS THE MINIMUM STANDARDS FOR SURVEYING IN NEW MEXICO, AND THAT IT IS TRUE AND CORRECT TO THE BEST OF MY KNOWLEDGE AND BELIEF.

Jeremy Baker
 Notary Public - State of New Mexico
 Commission # 25773

8/15/2023
 Date

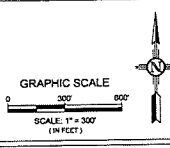


7921 N World Dr.
 Hobbs, NM 88242
 Squareroothnm.com
 575-231-7347

TYPE OF SURVEY:
ANNEXATION PLAT
 OF
 PROJECT NAME:
DEL NORTE HEIGHTS ANNEXATION
 FOR
 CLIENT:
PROPERTY MANAGEMENT PLUS

PROJECT NUMBER:
23091

PROJECT SURVEYOR:
 Jeremy Baker, PS
 DRAWN BY:
 Kandari Good



LEGEND

- FOUND MONUMENT AS NOTED
- SET OR HIGH REBAR BY BLUE PLASTIC CAP
- MARKED SURVEY LINE (PER 97-1 UNLESS OTHERWISE NOTED)
- - - BOUNDARY LINE
- - - CORPORATE BOUNDARY
- SECTION LINE

INDEXING INFORMATION FOR COUNTY CLERK

OWNER:
 DEL NORTE HEIGHTS, INC

LOCATION:
 N/2 of Section 16,
 Township 18 South, Range 38 East
 N.M.P.M., Lea County New Mexico

State of New Mexico, County of Lea, I here by certify that this instrument was filed for record on _____




SHEET 1 of 1
SU - 101

Affidavit of Publication

STATE OF NEW MEXICO
COUNTY OF LEA


I, Daniel Russell, Publisher of the Hobbs News-Sun, a newspaper published at Hobbs, New Mexico, solemnly swear that the clipping attached hereto was published in the regular and entire issue of said newspaper, and not a supplement thereof for a period of 1 issue(s).

Beginning with the issue dated
August 18, 2023
and ending with the issue dated
August 18, 2023.




Publisher

Sworn and subscribed to before me this
18th day of August 2023.



Business Manager

My commission expires
January 29, 2027



This newspaper is duly qualified to publish legal notices or advertisements within the meaning of Section 3, Chapter 167, Laws of 1937 and payment of fees for said publication has been made.

LEGAL NOTICE August 18, 2023

NOTICE OF ORDINANCE

NOTICE IS HEREBY GIVEN that on the 5th day of September, 2023, at its meeting at 6:00 p.m., in the City Commission Chamber at City Hall, 1st Floor Annex, 200 East Broadway, Hobbs, New Mexico, the governing body of the City of Hobbs proposes to adopt an ordinance annexing property into the City. A summary of the ordinance is contained in its title and is described as follows:

AN ORDINANCE CONSENTING TO THE KASSIS N. GRIMES ANNEXATION BEING A PORTION OF SECTION 16, TOWNSHIP 18 SOUTH, RANGE 38 EAST, WHICH IS PRESENTLY NOT INCLUDED IN THE CITY LIMITS, AS REQUESTED BY THE OWNER OF THE PROPERTY, AND AS RECOMMENDED BY THE PLANNING BOARD.

WHEREAS, the owner of the property has petitioned the City of Hobbs to annex to the City an area in Section 16, Township 18 South, Range 38 East, N.M.P.M Lea County, New Mexico, and containing +/- .086 acres; and

WHEREAS, the property is contiguous to the present corporate limits of the City, and the Petitioner is the majority of land owned within the annexation boundary; and

WHEREAS, the Planning Board conducted a Public Meeting on July 18, 2023 regarding the annexation, and after discussion of the proposal, the Planning Board unanimously recommended approval of the Annexation by a 4-0 vote with 1 member abstaining; and

WHEREAS, The City Commission has determined that it is in the best interests of the City of Hobbs to annex such territory.

NOW, THEREFORE BE IT ORDAINED BY THE GOVERNING BODY OF THE CITY OF HOBBS, NEW MEXICO, as follows:

1. That the petition requesting annexation of property into, which lands are presently outside of, the City limits hereby is approved and such territories are shown and described upon the Annexation Plat, which is incorporated herein by reference and on file in the City Clerk's Office, hereby is annexed into the City of Hobbs.

2. That the Hobbs City Clerk will file the Annexation Ordinance and Plat with the Lea County Clerk after approval by the City Commission.

A full copy of the ordinance is available to interested persons during regular business hours in the Office of the City Clerk, City Hall, 200 East Broadway, Hobbs, New Mexico. The ordinance is also available for viewing online at www.hobbsnm.org.

/s/ Jan Fletcher
Jan Fletcher, City Clerk
#00281762

67108146

00281762

CITY OF HOBBS FINANCE DEPT
200 E. BROADWAY ST
HOBBS, NM 88240



CITY OF HOBBS
COMMISSION STAFF SUMMARY FORM

MEETING DATE: September 5, 2023

SUBJECT: CONSIDERATION TO APPROVE AN INFRASTRUCTURE EXTENSION DEVELOPMENT AGREEMENT WITH PROPERTY MANAGEMENT PLUS, LLC. CONCERNING THE DEVELOPMENT OF PUBLIC INFRASTRUCTURES.

DEPT. OF ORIGIN: Planning Division
DATE SUBMITTED: August 28, 2023
SUBMITTED BY: Kevin Robinson - Planning Department

Summary: Property Management Plus, LLC has requested a Public Participation Infrastructure Development Agreement concerning the projection of Roth Road north from the intersection of Navajo, being a distance of +/- 235'. The attached Development Agreement would allow Developer reimbursement of installed public infrastructures based on the approved Engineer of Records certified invoices not to exceed \$42,300.00, providing such reimbursement occurs within 550 days of ratification of this agreement.

Fiscal Impact: Reviewed By: Finance Department

Upon receipt of the Engineer of Records Certification of Compliance, the City shall reimburse the Developer a portion of the actual cost (excluding GRT) for the emplaced Public Infrastructure, not to exceed \$42,300.00.

Budget Line: 44-4044-44901-00073 (JT UIL Extension)
Available Budget: \$1,074,270.00
Public Infrastructure EXT Reimbursement: \$42,300.00 (Maximum reimbursement)

Attachments: Resolution and Development Agreement.

Legal Review: Approved As To Form: /s/ Valerie S. Chacon City Attorney

Recommendation: Commission considers approval / denial of the attached Development Agreement.

Approved For Submittal By: Kevin Robinson Department Director, City Manager

CITY CLERK'S USE ONLY
COMMISSION ACTION TAKEN
Resolution No., Ordinance No., Approved, Other, Continued To, Referred To, Denied, File No.

CITY OF HOBBS

RESOLUTION NO. 7397

A RESOLUTION TO APPROVE AN INFRASTRUCTURE EXTENSION DEVELOPMENT AGREEMENT WITH PROPERTY MANAGEMENT PLUS, LLC. CONCERNING THE DEVELOPMENT OF PUBLIC INFRASTRUCTURES.

WHEREAS, the City of Hobbs is proposing to enter into an Infrastructure Extension Development Agreement with Property Management Plus, LLC., concerning the projection of Roth Road north from the intersection of Navajo, being a distance of +/- 235'; and

WHEREAS, the aforementioned Development Agreement requires the Developer to emplace all of the required public infrastructure; and

WHEREAS, upon receipt of the Engineer of Records Certification of Compliance, the City shall reimburse the Developer a portion of the actual cost (excluding GRT) for the emplaced Public Infrastructure, not to exceed \$42,300.00.

NOW, THEREFORE BE IT RESOLVED BY THE GOVERNING BODY OF THE CITY OF HOBBS, NEW MEXICO, that

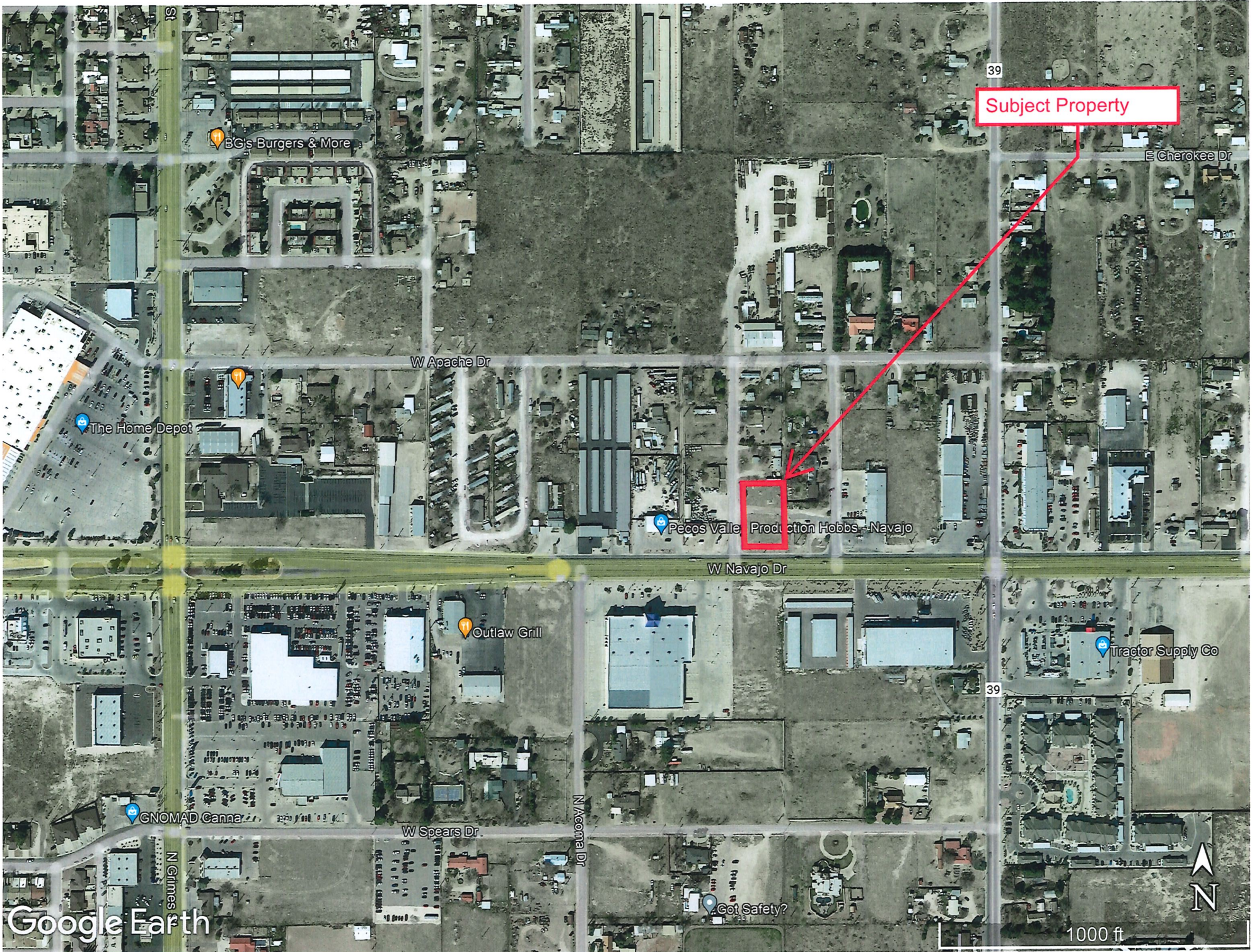
1. The City of Hobbs hereby approves the Infrastructure Extension Development Agreement, which is attached hereto and made a part of this Agreement as Exhibit #1 and the Mayor, and/or his designee, is hereby authorized to execute the Agreement.
2. That City staff and officials are authorized to do any and all deeds to carry out the intent of this Resolution.

PASSED, ADOPTED AND APPROVED this 5th day of September, 2023.

Sam D. Cobb, Mayor

ATTEST:

Jan Fletcher, City Clerk



Subject Property

BG's Burgers & More

The Home Depot

Pecos Valle Production Hobbs - Navajo

Outlaw Grill

Tractor Supply Co

GNOMAD Camera

Got Safety?

Google Earth

1000 ft



39

39

St

N Glines

Nacoma Dr

W Apache Dr

W Navajo Dr

W Spears Dr

E Cherokee Dr



N Roth Rd

N Hope Rd

Pecos Valley Production Hobbs - Navajo

W Navajo Dr

W Navajo Dr

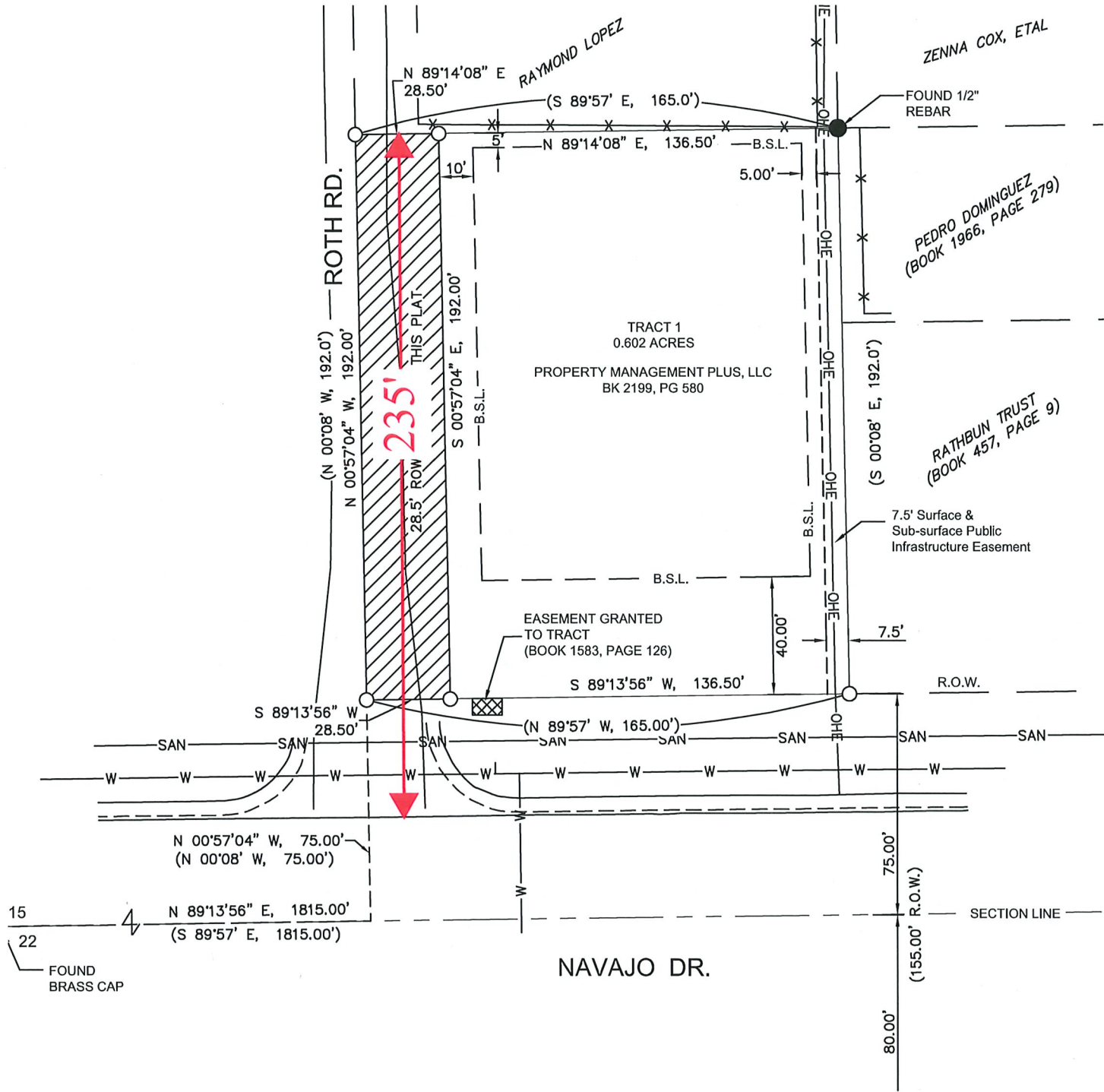
Google Earth



200 ft

KASSIS SUMMARY PLAT

A TRACT OF LAND IN THE SOUTHWEST QUARTER OF SECTION 15, TOWNSHIP 18 SOUTH, RANGE 38 EAST, N.M.P.M. LEA COUNTY, NEW MEXICO



**PROJECTION OF ROTH ROAD
NORTH OF NAVAJO**

THIS AGREEMENT, made and entered into this _____ day of _____ 2023, between the **City of Hobbs**, New Mexico, a New Mexico Municipal Corporation, (hereafter called the "**City**"); and **Property Management Plus, LLC**, a New Mexico limited liability company, **3228 N. Grimes Street, Hobbs, NM 88240** (hereafter called "**Developer**").

RECITALS:

WHEREAS, Developer has proposed to construct the projection of **Roth Road** north from the intersection of **Navajo**, being a distance of +/- 235'; and

WHEREAS, the projection of **Roth Road**, a designated Minor Residential, would serve the current and future transportation and public safety response needs of the overall public and the neighborhoods served by the roadway; and

WHEREAS, the subdivision of property, per MC Title 16, requires that all public infrastructure either be in place or surety given to the City that the cost for the same will be borne by the Developer prior to subdivision or development.

NOW, THEREFORE, in consideration of the above premises, the parties hereby agree as follows:

1. The Developer shall develop, compliant with City approved Construction Plan Sets, the projection of **Roth Road** within the right of way from the **Navajo** intersection north being +/- 235 lineal feet along the Center Line, as a Minor Residential Section per the COH Major Thoroughfare Plan containing full infrastructures.
2. After receipt of the Engineer of Records Certification Letter, the City shall reimburse 1/2 of the developmental costs of the projection of **Roth Road**; based on the approved Engineer of Records certified invoices not to exceed **\$42,300.00**, providing such reimbursement occurs within 550 days of ratification of this agreement.
3. Responsibilities of the parties hereto are as follows:

A. The Developer shall:

- i. The Developer shall dedicate public right-of-way and develop, compliant with City approved design and Construction Plan Sets, the projection of **Roth Road** within the dedicated right of way.
- ii. Submit an Engineer of Record Certification prior to municipal acceptance for all public infrastructure proposed.

B. The City shall:

- i. The City shall review and approve the design and Construction Plan Set for the projection of **Roth Road** north from the intersection of **Navajo** (being +/- 235 lineal feet along the Center Line), as a Minor Residential Section per the COH Major Thoroughfare Plan.

- ii. After receipt of the Engineer of Records Certification Letter, the City shall reimburse a portion of the developmental costs of the projection of **Roth Road**; based on the approved Engineer of Records certified invoices not to exceed **\$42,300.00**, providing such reimbursement occurs within 550 days of ratification of this agreement.

- 4. **NOTICES:** All notices given pursuant to or in connection with this Agreement shall be made in writing and posted by regular mail, postage prepaid to the following or to such other address as requested by either party. Notice shall be deemed to be received on the fifth day following posting.

<u>CITY:</u> ATTN: Planning Dept. 200 E. Broadway Hobbs, NM	<u>DEVELOPER:</u> PROPERTY MANAGEMENT PLUS, LLC 3311 Grimes St. Hobbs, NM 88240
---	--

- 5. This Agreement may be executed in one or more identical counterparts, and all counterparts so executed shall constitute one agreement which shall be binding on all of the parties.

6. **REPRESENTATIONS OF CITY:**

A. City is a duly organized and validly existing municipal corporation under the laws of the State of New Mexico with full municipal power to enter into this Agreement and to carry out the terms, conditions and provisions hereof.

B. City will continue review and processing of the development plans, and forthcoming building permit application in a forthright manner and with due diligence.

7. **REPRESENTATIONS OF DEVELOPER:**

A. To the best knowledge of Developer, there is no litigation, proceeding or governmental investigation either pending or threatened in any court, arbitration board or administrative agency against or relating to Developer to prevent or impede the consummation of this Agreement by Developer.

8. **BREACH:**

A. The following events constitute a breach of this Agreement by Developer:

- i. Developer's failure to perform or comply with any of the terms, conditions or provisions of this Agreement.

B. The following events constitute a breach of this Agreement by City:

- i. City's failure to perform or comply with any of the terms, conditions or provisions of this Agreement.

9. REMEDIES UPON BREACH:

A. Any party may sue to collect any and all damages that may accrue by virtue of the breach of this Agreement.

B. If any party is found by a court to have breached this Agreement, the breaching party agrees to pay all reasonable costs, attorney’s fees and expenses that shall be made or incurred by another party in enforcing any covenant or provision of this Agreement.

10. GOVERNING LAWS: This Agreement shall be governed by the laws of the State of New Mexico. Jurisdiction and venue relating to any litigation or dispute arising out of this Agreement shall be in the District Court of Lea County, New Mexico, only. If any part of this contract shall be deemed in violation of the laws or Constitution of New Mexico, only such part thereof shall be thereby invalidated, and all other parts hereof shall remain valid and enforceable.

11. TERMINATION: This Agreement shall be terminated upon the completion of all installation and construction defined herein or 550 days from ratification.

12. ENTIRE AGREEMENT: This Agreement constitutes the entire agreement among and between City and Developer and there are no other agreements or understandings, oral or otherwise, between the parties on the issues defined herein.

IN WITNESS WHEREOF, the parties hereto have executed this Agreement as of the date first written above.

CITY OF HOBBS

DEVELOPER – PROPERTY MANAGEMENT PLUS, LLC

Sam D. Cobb - Mayor

BY:

Title:

ATTEST:

Jan Fletcher, City Clerk

APPROVED AS TO FORM:

Valerie Chacon, Deputy City Attorney



CITY OF HOBBS
COMMISSION STAFF SUMMARY FORM

MEETING DATE: September 5, 2023

SUBJECT: CONSIDERATION TO APPROVE AN OVERSIZE INFRASTRUCTURE DEVELOPMENT AGREEMENT WITH PROPERTY MANAGEMENT PLUS, LLC. CONCERNING THE DEVELOPMENT OF PUBLIC INFRASTRUCTURES.

DEPT. OF ORIGIN: Planning Division
DATE SUBMITTED: August 28, 2023
SUBMITTED BY: Kevin Robinson - Planning Department

Summary: Property Management Plus, LLC is installing the required Public Infrastructure within the projection of Del Norte Parkway, a Major Collector Thoroughfare, west of North Grimes, being a distance of +/- 233'. The Municipality is proposing that the required public roadway be oversized as to width (20' wider than standard Collector), for future capacity. The attached Development Agreement would allow Developer reimbursement for increasing the width of the installed public roadway based on the approved Engineer of Records certified invoices not to exceed \$18,640.00, providing such reimbursement occurs within 550 days of ratification of this agreement.

Fiscal Impact:

Reviewed By: Valerie S. Chacon
Finance Department

Upon receipt of the Engineer of Records Certification of Compliance, the City shall reimburse the Developer a portion of the actual cost (excluding GRT) for the emplaced Public Infrastructure, not to exceed \$18,640.00.

Budget Line: 44-4044-44901-00073 (JT UIL Extension)
Available Budget: \$1,074,270.00
Public Infrastructure EXT Reimbursement: \$18,640.00 (Maximum reimbursement)

Attachments: Resolution and Development Agreement.

Legal Review:

Approved As To Form:
/s/ Valerie S. Chacon
City Attorney

Recommendation:

Commission considers approval / denial of the attached Development Agreement.

Approved For Submittal By:

Kevin Robinson
Department Director
City Manager

CITY CLERK'S USE ONLY
COMMISSION ACTION TAKEN

Resolution No.
Ordinance No.
Approved
Other
Continued To:
Referred To:
Denied
File No.

CITY OF HOBBS

RESOLUTION NO. 7398

A RESOLUTION TO APPROVE AN OVERSIZE INFRASTRUCTURE DEVELOPMENT AGREEMENT WITH PROPERTY MANAGEMENT PLUS, LLC. CONCERNING THE DEVELOPMENT OF PUBLIC INFRASTRUCTURES.

WHEREAS, the City of Hobbs is proposing to enter into an Infrastructure Development Agreement with Property Management Plus, LLC., concerning the projection of Del Norte Parkway west from the intersection of North Grimes, being a distance of +/- 233'; and

WHEREAS, the aforementioned Development Agreement requires the Developer to emplace all of the required public infrastructure; and

WHEREAS, the Municipality is proposing that the required public roadway be oversized as to width being a 61' BOC to BOC instead of the required 41'; and

WHEREAS, the Municipality will reimburse the developer for increasing the width of the installed public roadway based on the approved Engineer of Records certified invoices in an amount not to exceed \$18,640.00, providing such reimbursement occurs within 550 days of ratification of this agreement.

NOW, THEREFORE BE IT RESOLVED BY THE GOVERNING BODY OF THE CITY OF HOBBS, NEW MEXICO, that

1. The City of Hobbs hereby approves the Infrastructure Development Agreement, which is attached hereto and made a part of this Agreement as Exhibit #1 and the Mayor, and/or his designee, is hereby authorized to execute the Agreement.
2. That City staff and officials are authorized to do any and all deeds to carry out the intent of this Resolution.

PASSED, ADOPTED AND APPROVED this 5th day of September, 2023.

Sam D. Cobb, Mayor

ATTEST:

Jan Fletcher, City Clerk

**PROJECTION OF DEL NORTE PARKWAY
WEST OF NORTH GRIMES**

THIS AGREEMENT, made and entered into this 5th day of Sept. 2023, between the **City of Hobbs**, New Mexico, a New Mexico Municipal Corporation, (hereafter called the "**City**"); and **Property Management Plus, LLC**, a New Mexico limited liability company, 3228 N. Grimes Street, Hobbs, NM 88240 (hereafter called "**Developer**").

RECITALS:

WHEREAS, Developer is required to construct the projection of **Del Norte Parkway** west from the intersection of **North Grimes**, being a distance of +/- 233'; and

WHEREAS, the projection of **Del Norte Parkway**, a designated Major Collector, would serve the current and future transportation and public safety response needs of the overall public and the neighborhoods served by the roadway; and

WHEREAS, the subdivision of property, per MC Title 16, requires that all public infrastructure either be in place or surety given to the City that the cost for the same will be borne by the Developer prior to subdivision or development.

NOW, THEREFORE, in consideration of the above premises, the parties hereby agree as follows:

1. The Developer shall develop, compliant with City approved Construction Plan Sets, the projection of **Del Norte Parkway** within the right of way from the **North Grimes** intersection west being +/- 233 lineal feet along the Center Line, as a Major Collector Section being 20' wider than required per the COH Major Thoroughfare Plan.
2. After receipt of the Engineer of Records Certification Letter, the City shall reimburse the developmental costs of the extra width of **Del Norte Parkway**; based on the approved Engineer of Records certified invoices not to exceed **\$18,640.00**, providing such reimbursement occurs within 550 days of ratification of this agreement.
3. Responsibilities of the parties hereto are as follows:
 - A. **The Developer shall:**
 - i. Submit an Engineer of Record Certification prior to municipal acceptance for all public infrastructure proposed.
 - B. **The City shall:**
 - i. The City shall review and approve the design and Construction Plan Set for the projection of **Del Norte Parkway** west from the intersection of **North Grimes** (being +/- 233 lineal feet along the Center Line), as a Major Collector Section being 20' wider than required per the COH Major Thoroughfare Plan.
 - ii. After receipt of the Engineer of Records Certification Letter, the City shall reimburse the developmental costs of the extra width of **Del Norte Parkway**; based on the approved

Engineer of Records certified invoices not to exceed **\$18,640.00**, providing such reimbursement occurs within 550 days of ratification of this agreement.

4. **NOTICES:** All notices given pursuant to or in connection with this Agreement shall be made in writing and posted by regular mail, postage prepaid to the following or to such other address as requested by either party. Notice shall be deemed to be received on the fifth day following posting.

CITY: ATTN: Planning Dept. 200 E. Broadway Hobbs, NM	DEVELOPER: PROPERTY MANAGEMENT PLUS, LLC 3311 Grimes St. Hobbs, NM 88240
--	---

5. This Agreement may be executed in one or more identical counterparts, and all counterparts so executed shall constitute one agreement which shall be binding on all of the parties.

6. **REPRESENTATIONS OF CITY:**

A. City is a duly organized and validly existing municipal corporation under the laws of the State of New Mexico with full municipal power to enter into this Agreement and to carry out the terms, conditions and provisions hereof.

B. City will continue review and processing of the development plans, and forthcoming building permit application in a forthright manner and with due diligence.

7. **REPRESENTATIONS OF DEVELOPER:**

A. To the best knowledge of Developer, there is no litigation, proceeding or governmental investigation either pending or threatened in any court, arbitration board or administrative agency against or relating to Developer to prevent or impede the consummation of this Agreement by Developer.

8. **BREACH:**

A. The following events constitute a breach of this Agreement by Developer:

- i. Developer's failure to perform or comply with any of the terms, conditions or provisions of this Agreement.

B. The following events constitute a breach of this Agreement by City:

- i. City's failure to perform or comply with any of the terms, conditions or provisions of this Agreement.

9. **REMEDIES UPON BREACH:**

A. Any party may sue to collect any and all damages that may accrue by virtue of the breach of this

Agreement.

B. If any party is found by a court to have breached this Agreement, the breaching party agrees to pay all reasonable costs, attorney’s fees and expenses that shall be made or incurred by another party in enforcing any covenant or provision of this Agreement.

- 10. GOVERNING LAWS:** This Agreement shall be governed by the laws of the State of New Mexico. Jurisdiction and venue relating to any litigation or dispute arising out of this Agreement shall be in the District Court of Lea County, New Mexico, only. If any part of this contract shall be deemed in violation of the laws or Constitution of New Mexico, only such part thereof shall be thereby invalidated, and all other parts hereof shall remain valid and enforceable.
- 11. TERMINATION:** This Agreement shall be terminated upon the completion of all installation and construction defined herein or 550 days from ratification.
- 12. ENTIRE AGREEMENT:** This Agreement constitutes the entire agreement among and between City and Developer and there are no other agreements or understandings, oral or otherwise, between the parties on the issues defined herein.

IN WITNESS WHEREOF, the parties hereto have executed this Agreement as of the date first written above.

CITY OF HOBBS

DEVELOPER – PROPERTY MANAGEMENT PLUS, LLC

Sam D. Cobb - Mayor

BY:

Title:

ATTEST:

Jan Fletcher, City Clerk

APPROVED AS TO FORM:

Valerie Chacon, Deputy City Attorney

DEL NORTE PARKWAY ROADWAY DESIGN

HOBBS, NEW MEXICO




7801 N. Butler Dr.
Hobbs, NM 88242-9032
Squarerootservices.net
575-231-7347

TYPE OF SURVEY:
SEWERLINE PLAN & PROFILE
OF
PROJECT NAME:
DEL NORTE PARKWAY
FOR
CLIENT: **PROPERTY MANAGEMENT PLUS LLC**

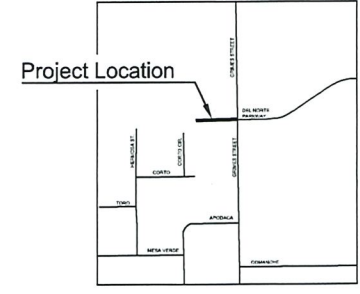
PROJECT NUMBER:
22039

PROJECT ENGINEER:
Jeremy Baker, PE/PS
DRAWN BY:
LPS



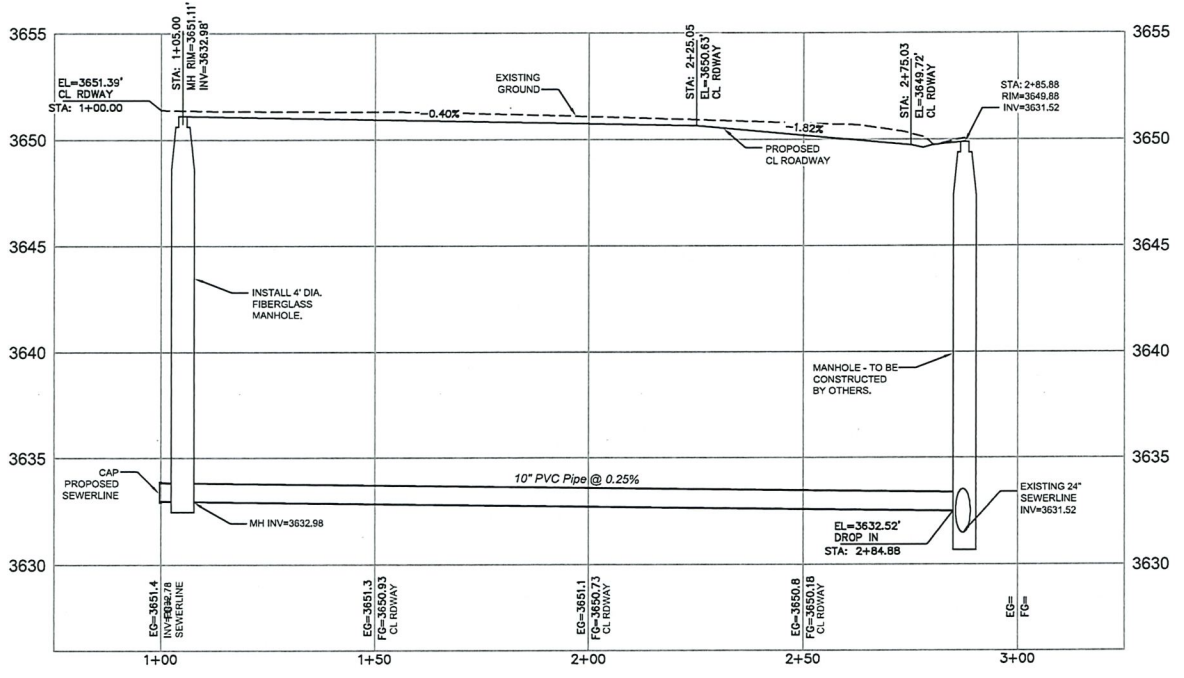
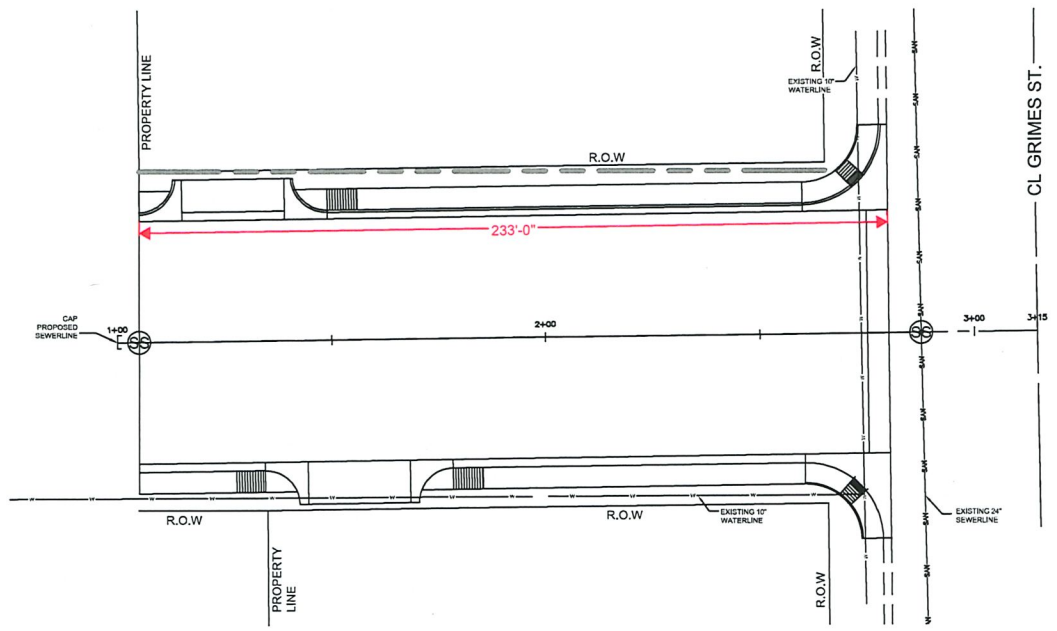
REVISIONS		
Ng.	DATE	DESCRIPTION

SHEET:
1 of 2
C - 100



VICINITY MAP
N.T.S.

NOTE:
1.) ALL EXISTING UTILITIES
CONFLICTING WITH
CONSTRUCTION OF ROADWAY
WILL BE RELOCATED BY
OTHERS.



SHEET DETAIL:

SEWER DETAILS FOR

PROJECT NAME:

DEL NORTE PARKWAY

FOR

CLIENT:

PROPERTY MANAGEMENT PLUS LLC

PROJECT NUMBER:

22039

PROJECT ENGINEER:

Jeremy Baker, PE/PS

DRAWN BY:

LPS



REVISIONS		
No.	DATE	DESCRIPTION

SHEET: 2 of 2
C - 101

GENERAL NOTES

- ALL TRENCHES SHALL BE IN ACCORDANCE WITH THE NEW MEXICO STANDARD SPECIFICATIONS FOR PUBLIC WORKS CONSTRUCTION, 2006 F.T.C. SECTION 701 UNLESS OTHERWISE NOTED ON THIS DETAIL.
- SOIL REQUIREMENTS SHALL NOT BE IN CONFORMANCE WITH THIS DETAIL. CONTRACTOR SHALL CONFORM TO TRENCH SAFETY REQUIREMENTS ESTABLISHED BY OSHA.
- DEPTH OF TRENCH IS TO BE EXCAVATED TO A MINIMUM, SUFFICIENT DEPTH TO BESEAL AND TO BESEAL SURFACE FOR THE BEST. IF THE TRENCH IS DEEPER EXCAVATED, THE FOUNDATION SHALL BE COMPACTED TO MINIMUM PROPORTION PER ASTM D1557.
- SOIL BEDDING THICKNESS HAS BEEN ESTABLISHED. THE THICKNESS SHALL NOT VARY MORE THAN 2 BETWEEN MANHOLES.
- ALL NEW MATERIALS SHALL COMPLY WITH CITY OF HOBBS REQUIREMENTS AND BY NEW, UNLESS, AND OF THE BEST QUALITY AVAILABLE.
- DO NOT LAY OR EMBED PIPE IN STANDING OR RUNNING WATER. AT ALL TIMES PREVENT RAINFALL AND SURFACE WATER FROM ENTERING THE TRENCH. PROVIDE BARRIERS, CUTTERS OR OTHER BARRIERS PERIODICALLY ALONG THE INSTALLATION TO PRECLUDE TRANSPORT OF WATER INTO THE TRENCH. BOTTOM BACKFILL ALL TRENCHES AFTER THE PIPE IS INSTALLED TO THE DESIRED DEPTH OF THE TRENCH.
- THE CONTRACTOR SHALL SCHEDULE FOR INSPECTION PRIOR TO INSTALLING PIPE AND PLACE ANY EMBEDEDMENT AND BACKFILL MATERIALS.
- EMBEDEDMENT AND BACKFILL THICKNESS ARE SHOWN ON THIS DETAIL. THE CONTRACTOR SHALL MATCH THE EXISTING PAVEMENT SECTION IF IT IS GREATER THAN SHOWN ON THIS DETAIL.

TYPICAL TRENCH AND BACKFILL DETAIL

SCALE: 1/4" = 1'-0"	DATE: 12/20/22
SCALE: 1/4" = 1'-0"	DATE: 12/20/22
SCALE: 1/4" = 1'-0"	DATE: 12/20/22
SCALE: 1/4" = 1'-0"	DATE: 12/20/22

CITY OF HOBBS ENGINEERING DEPARTMENT
CONSTRUCTION DETAILS & SPECIFICATIONS

GENERAL NOTES

- CONTRACTOR SHALL ADJUST EXISTING PRECAST BRICK OR FIRECLAY MANHOLE WITH ADJUSTMENT RINGS AS REQUIRED TO ACHIEVE PROPOSED ROADWAY ELEVATION.

GENERAL NOTES

- BE ALL STEEL WITH WIRE PLATE ON 2" CHAIRS
- CLASS A CONCRETE 4000 PSI
- IF MANHOLE IS 6" O.C. EACH WAY AND BROWN 2" WIRE CLEAR COVER TOP
- 3/4" OR 5/8" FRAME & COVER, REFER TO DESIGN STANDARD FOR SIZE OF FRAME & COVER. ALL NEW MANHOLES SHALL HAVE 3/4" FRAME & COVER.
- 1/2" TOLERANCE PERMANENT GROUND ON ALL EMBEDDED TYPE.
- CONTACT ALL BACKFILL TO NEW UNIFORM PROPORTION DENSITY.
- USE ADJUSTMENT RINGS OR MAX. 2 JOINTS FOR USE INSTEAD OF ADJUSTMENT FRAMES TO PREVENT CRACKS. IF MAX. JOINTS NOT ADJUSTMENT.
- CONCRETE EDGES SHALL BE PARALLEL TO CURB LINE OF ROADWAY.

TYPICAL MANHOLE ADJUSTMENT DETAIL

SCALE: 1/4" = 1'-0"	DATE: 12/20/22
SCALE: 1/4" = 1'-0"	DATE: 12/20/22
SCALE: 1/4" = 1'-0"	DATE: 12/20/22
SCALE: 1/4" = 1'-0"	DATE: 12/20/22

CITY OF HOBBS ENGINEERING DEPARTMENT
CONSTRUCTION DETAILS & SPECIFICATIONS

GENERAL NOTES

- SANITARY SEWER TAPPING TEE, USING FRAMER OR GENERAL ENGINEERING CO. SADDLES OR APPROVED EQUAL. DO NOT OVER TIGHTEN SADDLE NUTS WHICH WOULD PREVENT PROPER PASSAGE OF PRESSURED WATERS. BACKFILL UNDER SERVICE WITH MIN. 1.0000 FOOT OF C.C. CONCRETE (SCHEDULE OR EQUAL ALLOWABLE).
- SERVICE LINE SHALL NOT PENETRATE INTO SEWER MAIN.
- DO NOT DRILLED UNDER POWER OR ANYWAY DRILL SYSTEM OR PLUG HOLE OUTER SYSTEM OR APPROVED EQUAL.
- IF SERVICE LINE LAYS FROM SOLID PIPE (SERVICE VENTILATION PVC SCHEDULE 40 OR AS SCHEDULE 40) 2.0000 OR 4" RING.
- PLUG OR CAP.
- STREET SURFACE.
- FRAMER OR COVER A 12" O.D. 12" HIGH AND 14" HIGH DEPTH INTO TOP OF CURB SURFACE AT EACH SERVICE LATERAL.
- PROVED CHAIRS
- WIRE
- PVC RISER
- OPTIONAL DOUBLE WIRE ASSEMBLY IF PVC RISER IS PVC CLEAN OUT
- WARNING: RING

SEWER LATERAL DETAIL

SCALE: 1/4" = 1'-0"	DATE: 12/20/22
SCALE: 1/4" = 1'-0"	DATE: 12/20/22
SCALE: 1/4" = 1'-0"	DATE: 12/20/22
SCALE: 1/4" = 1'-0"	DATE: 12/20/22

CITY OF HOBBS ENGINEERING DEPARTMENT
CONSTRUCTION DETAILS & SPECIFICATIONS

KEYED NOTES:

- 3/4" FRAME & COVER, REFER TO DESIGN STANDARD NO. 22039.
- 4" AND 6" CONCRETE COLLARS REFER TO DESIGN STANDARD NO. 22039 FOR FINISHED AREA (FROM FINISHED AREA SHOWN IN THIS DETAIL).
- ADJUSTMENT RINGS SHALL HEIGHT OF 5/8".
- MANHOLE SHALL CONFORM TO ASTM D2412 LATEST EDITION AND CERTIFIED TO BE IN 1/2" LOAD RATED.
- PIPE OUTLET IN MANHOLE SHALL, MAX. OF 1" CLEARANCE BETWEEN MANHOLE AND O.D. OF PIPE.

INSTALLATION NOTES:

- LEVEL SUBGRADE MATERIAL, ENSURE FOUNDATION MEETS COMPACTION REQUIREMENTS, AND PLACE 450-PSI WIRE REINFORCED BLOCKS AS SHOWN.
- MADE CUTTER PIPE PENETRATION TO FOLLOW QUANTITY OF THE PIPE AND WITH A MAXIMUM OF 10% PLACEMENT. PLUG SIZE MANHOLE LEVEL, OVERLAP.
- CUTTER PIPE SURFACE AND EXPOSED CONCRETE AND PIPE PROTECTIVE TOP SHALL BE IN THE CONTINUOUS PLACEMENT OPERATION.
- CONTRACTOR SHALL BE RESPONSIBLE FOR PROTECTING THE FIBERGLASS MANHOLE AND CONCRETE SECTIONS DURING ALL CONSTRUCTION OPERATIONS INCLUDING FINISH AND MANHOLE ADJUSTMENT. THE CONTRACTOR SHALL SCHEDULE FOR INSPECTION PRIOR TO PLACING CONCRETE BASE, BACKFILL, AND MANHOLE ADJUSTMENT FRAMES IN PLACE. EXISTING 12" MANHOLE RINGS SHALL BE USED.

TYPE 'C' FIBERGLASS MANHOLE

SCALE: 1/4" = 1'-0"	DATE: 12/20/22
SCALE: 1/4" = 1'-0"	DATE: 12/20/22
SCALE: 1/4" = 1'-0"	DATE: 12/20/22
SCALE: 1/4" = 1'-0"	DATE: 12/20/22

CITY OF HOBBS ENGINEERING DEPARTMENT
CONSTRUCTION DETAILS & SPECIFICATIONS

LEGEND

1. DESIGNATED MANHOLE SURFACE

COVER SECTION

GENERAL NOTES:

- CAST IRON MANHOLE AND EXISTING IRON COVER SET SHALL BE EXISTING UNLESS OTHERWISE SHOWN OR APPROVED EQUAL.
- MANHOLE FRAME & COVER ASSEMBLY SHALL BE MATCHED TO LEAD INTO.
- EXISTING IRON CASTINGS SHALL BE GRACE THROUGH AND TOWARD TO NEW IRON LATEST EDITION.
- NEW IRON CASTINGS SHALL BE GRACE THROUGH AND TOWARD TO NEW IRON LATEST EDITION.
- THE MANHOLE FRAME & COVER ARE TO BE UNGRADED.

STANDARD MANHOLE RING & COVER

SCALE: 1/4" = 1'-0"	DATE: 12/20/22
SCALE: 1/4" = 1'-0"	DATE: 12/20/22
SCALE: 1/4" = 1'-0"	DATE: 12/20/22
SCALE: 1/4" = 1'-0"	DATE: 12/20/22

CITY OF HOBBS ENGINEERING DEPARTMENT
CONSTRUCTION DETAILS & SPECIFICATIONS

PROXIMITY OF WATER AND SEWER LINES

WHENEVER POSSIBLE, IT IS DESIRABLE TO LAY PARALLEL WATER AND SEWER LINES AT LEAST 10 FEET SEPARATION. IF THIS IS NOT POSSIBLE, SEPARATE TRENCHES SHALL BE PROVIDED IN ALL CASES. IF THIS SHALL BE EFFECTIVE DRAIN THROUGH ONE LINE AND BEHIND THE OTHER. THE WATER LINE SHALL BE AT LEAST TWO FEET DIRECT AND PARALLEL TO THE SEWER LINE. THE WATER LINE SHALL BE AT LEAST TWO FEET ABOVE THE SEWER LINE. THE SEWER LINE SHALL BE DOUBLE PIPE, OR AS DESCRIBED IN THIS DETAIL FOR A FREE EACH SIDE OF THE WATER LINE.

SEWER LINE ENCASMENT DETAIL

SCALE: 1/4" = 1'-0"	DATE: 12/20/22
SCALE: 1/4" = 1'-0"	DATE: 12/20/22
SCALE: 1/4" = 1'-0"	DATE: 12/20/22
SCALE: 1/4" = 1'-0"	DATE: 12/20/22

CITY OF HOBBS ENGINEERING DEPARTMENT
CONSTRUCTION DETAILS & SPECIFICATIONS